

Welcome to the Cedar Lake Improvement Board

Online Public Meeting & Public Hearing

September 25, 2020

Board Members

Carolyn Brummund

Al Scully

Dave Dailey

Jim Baier

Rob Huebel

Fred Strauer

Rex Vaughn

Alcona County Commissioner

Alcona County Road Commission

Greenbush Twp. Representative

Oscoda Twp. Trustee

Iosco County Commissioner

Iosco County Drain Commissioner

Citizen Riparian Representative

Online Meeting Tips & Best Practices

1. Be sure to mute your mic (lower-left corner of your screen) as soon as you sign on and whenever you are *not* speaking. This is important and perhaps the most critical tip on this list to avoid background noise and distractions for others.
2. Consider muting your video (also on the lower left of the screen) if you are eating, scratching, talking with someone else in the room, or anything else that might be distracting to others.
3. Close unneeded applications on your computer to keep the video optimally functioning.
4. You might want to use a headset with an external mic for best hearing and speaking capabilities.
5. When you are speaking, let others know that you are finished by saying one of these sign-offs: "That's all." "I'm done." "Thank you." So that everyone knows you have finished your comments.
6. If you want to speak, physically raise your hand or use the "raise hand" feature that is available at the bottom center or bottom right of your screen. This feature may only show up after you expand the Participants Pane by clicking the "Participants" icon at the bottom center of your screen.
7. You can ask questions and make comments silently if desired using the "Chat" feature (also on the bottom and center of your screen).
8. Be mindful of your background lighting. If you are sitting in front of a window, you may be completely darkened by the light coming through the window. Your overhead light also might need to be turned off or dimmed as well.
9. Be sure that there is nothing visually distracting (e.g., cars or people going by) in the background too.
10. Remember to sign out or "leave the meeting" when the session is finished.

Cedar Lake Improvement Board
Online Public Meeting &
Online Public Hearing
Friday, September 25, 2020
10:00 AM

See Page 3 for Online Access Instructions

Proposed Agenda, Rev. #1

1. Call to Order
2. Online Meeting Operating Protocol & Housekeeping
3. Board Roll Call
4. Approval of Agenda as Presented
5. Approval of Minutes of 9-3-2020 Meeting
6. Public Comment
7. Old Business
 - a. Resolution 2020-3 Cedar Lake Management & Weed Control Special Assessment District
 - i. Correction of two (2) typos on the Supervisor's Certificates on the Cedar Lake Management & Weed Control Assessment Rolls.
 - ii. The only change was replacing the phrase "Special Assessment Roll for the Cedar Lake Special Assessment District No. 1" with "Special Assessment Roll for the Cedar Lake Management & Weed Control Special Assessment District". This change only corrects the formal name of the District, no changes made to the actual Rolls. The corrected and re-signed corresponding Supervisors Certificates added to the last page of each Township Assessment Roll as a supplement to the original signed Certificates.
 - iii. Request motion to accept corrections to the Supervisors Certificates.
8. Recess for Public Hearing (motion required).
 - a. Board Roll Call
9. Open Public Hearing
 - a. Board Roll Call
 - b. Review progress and status of the Special Assessment implementation process.
 - c. Presentation & Review of the overall special assessment roll (i.e. the combined tax assessment roll for the Township of Greenbush and the tax assessment roll for the Charter Township of Oscoda)
 - d. Open the Hearing for Public Comments
 - i. Hear and consider comments from all persons interested in the overall special assessment roll and any objections to the roll.
 - ii. Present any written remarks received by the Board prior to or during the Public Hearing.
10. Close Public Hearing
11. Reconvene Regular Meeting

- a. Board Roll Call

12. New Business

- a. Cedar Lake Management & Weed Control Special Assessment District
 - i. Board review and consideration of adoption of Resolution 2020-4, draft copy included in meeting packet emailed 9-23-2020.
 - ii. Adjustment in final total assessment value based on small change in the total number of parcels to be assessed as confirmed by the certified assessment rolls. There are nine (9) fewer parcels than what was used in earlier estimates and calculations, 760 estimated versus 751 actual. Total revenue from the assessment reduced by \$1,350/year, but the parcel assessment remains at \$150/parcel per year. Resolution 2020-4 includes the disclosure of the change of total number of parcels to be assessed and the reduction in the assessment total.

**CEDAR LAKE IMPROVEMENT BOARD
ALCONA COUNTY AND IOSCO COUNTY, MICHIGAN
RESOLUTION NO. 2020-4
CEDAR LAKE MANAGEMENT & WEED CONTROL
SPECIAL ASSESSMENT DISTRICT**

**CONFIRMATION OF THE SPECIAL ASSESSMENT ROLL; LIEN;
PAYMENT AND COLLECTION OF SPECIAL ASSESSMENTS**

- b. Review and approve bills that were paid since the 9-3-2020 meeting, or are now due.
 - i. Aquatic Services, September Lake Herbicide Treatment for 153 acres, Inv. #1202, \$73,418.75 (paid).
 - ii. Alcona County Dept. of Equalization, SAD public notice mailing list for Greenbush Twp, email invoice, \$30.00 (paid).
 - iii. Alcona County Review, two (2) September SAD newspaper public notice display ads & mailed public notice including postage, Inv. #24573, \$1,936.80 (new).
 - iv. Oscoda Press, two (2) September SAD newspaper public notice display ads, Inv. # 00792453 , \$845.26 (new).
 - v. Bloom Slugget, legal services for S.A.D., Inv. #20666, \$270.00 (paid).
 - vi. B&B General Contracting, minor repairs to Shearman Creek In-Stream Grade Structures, Inv. #2020-0918, \$590.00, (paid).
 - vii. Kieser & Assoc, August 2020 consulting engineering services, Inv. #20-114, \$2,687.25, (new).

13. Public Comments

14. Next Meeting: To be Determined

15. Adjournment

Cedar Lake Improvement Board

ZOOM ONLINE MEETING PUBLIC ACCESS INFORMATION

To join the Zoom meeting participants should do one of the following at the time of the meeting:

-Windows, Android, and Apple Devices - <https://us02web.zoom.us/j/89904150162>

- Phone Call (No Video) - Call 312 626 6799 and enter Meeting ID: 899 0415 0162

- Alternative for Windows Desktops and Laptops - Go to the Zoom Web Site (zoom.us), Click on "Join a Call" and enter using Meeting ID: 899 0415 0162

- Alternative for Android Tablets and Apple iPhones and iPads - Download the Zoom app from the Apple App Store or Google Play store prior to the meeting and then use Meeting ID: 899 0415 0162

Cedar Lake Improvement Board Meeting Minutes

Online Board Meeting

Thursday, September 3, 2020 10:00 a.m.

1. Call to order @ 10:07 a.m. by Chairman Vaughn
2. Online Meeting Operating Protocol was presented and discussed.
3. Roll Call: Present---Brummund, Vaughn, Scully, Baier, D Dailey. Absent--- Huebel, Strauer. There is a quorum.
Total of 9 participants joined zoom meeting, 5 of which were board members.
4. Agenda: Motion made by Brummund/Scully to approve Agenda as presented. Roll call vote on motion: Ayes: Scully, Baier, D Dailey, Vaughn, Brummund. Nays: none. Motion passed.
5. Public Comment: none.
6. Minutes: Motion made by D Dailey/Scully to approve Minutes of the 8/21/2020 meeting as presented. Roll call vote on motion: Ayes: Brummund, D Dailey, Vaughn, Baier, Scully. Nays: none. Motion passed.
(10:15 am F Stauer joined meeting.)
7. Old Business: none
8. New Business
 - a) Motion made by D Dailey/Baier to approve and pay unpaid bills as presented and to approve paid bills as presented. Roll call vote on the motion: Ayes: Baier, Strauer, Scully, D Dailey, Vaughn, Brummund. Nays: none. Motion passed. The bills included in this motion are:
 - i. Kieser & Associates, Invoice #20-096 professional services through 7/31/20: \$,4206.25 to be paid.
 - ii. Kieser & Associates, Invoice #0-097 development of SAD Public Improvements & Cost Estimates through 7/31/20: \$4,505.00 to be paid.
 - iii. Alcona County Review, Invoice #24399 SAD 1st public notice display ad: \$304.80 (paid 8-5-20 ck# 1655).
 - iv. Alcona County Review, Invoice #24444 SAD 2nd public notice display ad & mailed public notice including postage: \$1,446.50 (paid 8-5-20 ck# 1655)
 - v. Oscoda Press, Invoice #303353309 SAD 1st & 2nd public notice display: \$1,102.50 (paid 8-14-20 ck3 1656).
 - vi. Alcona County Dept. of Equalization, Invoice dated 8-4-20 SAD public notice mailing labels for Greenbush Township: \$55.00 (paid 8-4-20 ck# 1654)
 - b) Cedar Lake Management & Weed Control Special Assessment District
 - i. Motion made by Brummund/D Dailey to accept the assessment rolls as presented and signed by the Supervisors of Oscoda Charter Township and Township of Greenbush. Roll call vote on the motion: Ayes: D Dailey, Baier, Strauer, Brummund, Vaughn, Scully. Nays: none. Motion passed.
 - ii. Board review, discussion and consideration of adoption of Resolution 2020-3, draft copy included in meeting packet emailed 8-31-20; set date for second Public Hearing: Discussion regarding the 3rd of the 4 resolutions for this implementation process. The necessary notices are 2 local newspapers publishing the display ad twice before the hearing (9/9 and 9/15) and 10 days prior to the hearing information mailed to property owners on the assessment roll. The display ads and mailings are ready to go. Board reviewed documents. Some discussion follows. Motion made by D Dailey/Baier to adopt the:

Cedar Lake Improvement Board
Alcona County and Iosco County, Michigan Resolution No 2020-3
Cedar Lake Management & Weed Control
Special Assessment District
Acknowledgement of Filing and Presentation of
The Overall or Combined Special Assessment Roll to
The Cedar Lake Improvement Board;
Notice of Public Hearing
9. Public Comment: none.
10. Next meeting date: Friday, September 25, 2020 10 a.m. Public Hearing and Board Meeting
11. Adjournment: 10:33 a.m.

Roll call vote on the motion: Ayes: Scully, Brummund, Vaughn, Baier, D Dailey, Strauer. Nays: none. Motion passed.
(Full copy of signed Resolution attached to minutes.)

**CEDAR LAKE IMPROVEMENT BOARD
ALCONA COUNTY AND IOSCO COUNTY, MICHIGAN**

RESOLUTION NO. 2020-3

**CEDAR LAKE MANAGEMENT & WEED CONTROL
SPECIAL ASSESSMENT DISTRICT**

**ACKNOWLEDGEMENT OF FILING AND PRESENTATION OF
THE OVERALL OR COMBINED SPECIAL ASSESSMENT ROLL TO
THE CEDAR LAKE IMPROVEMENT BOARD;
NOTICE OF PUBLIC HEARING**

Minutes of a public meeting of the Cedar Lake Improvement Board (“Board”) having jurisdiction in Alcona County and Iosco County, Michigan, held via electronic video conferencing on September 3, 2020, at 10:00 a.m., local time.

PRESENT: Board Members: Carolyn Brummund, Jim Baier, Dave Dailey, Fred Strauer, Al Scully, Rex Vaughn

ABSENT: Board Members: Rob Huebel

The following resolution was offered for adoption by Board Member Dailey and supported by Board Member Baier:

WHEREAS, the Cedar Lake Improvement Board (the “Board”), pursuant to MCL 324.30901 *et seq.*, as amended (“the Act”), has resolved its intent to make certain Public Improvements to and within Cedar Lake located within Greenbush Township and Oscoda Township, consisting of the eradication or control of aquatic weeds and plants in said lake, as well as lake management activities and lake studies and reports; and

WHEREAS, the Township Supervisors for Greenbush Township and Oscoda Township have each prepared and certified a special assessment roll (comprised of the assessment roll for Greenbush Township and also the assessment role for Oscoda Township) for the purpose of specially assessing that portion of the cost of the public improvements (more particularly hereinafter described in Exhibit A) (“Public Improvements”) to the properties specially benefited by said Public Improvements, and the same has been presented to the Board.

NOW, THEREFORE, IT IS RESOLVED THAT:

1. The overall or combined special assessment roll shall be filed in the office of the Chairman of the Cedar Lake Improvement Board and with the Greenbush Township Clerk and also the Oscoda Township Clerk, and shall be available for public examination or inspection.

2. The Board shall hold a public hearing on September 25, 2020, at 10 a.m. for the purposes of reviewing the overall special assessment roll (i.e. the combined tax assessment roll for Greenbush Township and the tax assessment roll for Oscoda Township) and for hearing all persons interested in that overall special assessment roll and any objections to the roll. In accordance with Executive Order 2020-154 signed by the Governor, this meeting will be held via Zoom electronic video conferencing. Public access information is provided as noted below:

ZOOM ONLINE MEETING PUBLIC ACCESS INFORMATION:

To join the Zoom meeting participants should do one of the following at the time of the meeting:

- Windows, Android, and Apple Devices, direct your web browser application to this web site: <https://us02web.zoom.us/j/89904150162>
- Phone Call (No Video) - Call 312-626-6799 and enter Meeting ID: 899 0415 0162
- Alternative for Windows Desktops and Laptops - Go to the Zoom Web Site (<https://zoom.us>), Click on “Join a Call” and enter using Meeting ID: 899 0415 0162
- Alternative for Android and Apple iPhones and Tablets - Download the Zoom app from the Apple App Store or Google Play store prior to the meeting and then use Meeting ID: 899 0415 0162

3. The Chairman of the Cedar Lake Improvement Board shall cause to be published a Notice of the Public Hearing in the Alcona County Review and the Oscoda Press, newspapers of general circulation within Greenbush Township and Oscoda Township, at least two (2) times prior to the public hearing, with the first publication at least ten (10) days prior to the public hearing. Proofs of publication of such notice shall be filed with the Board.

4. The Chairman of the Cedar Lake Improvement Board, at least ten (10) days prior to the date of the public hearing, shall also send a Notice of the Public Hearing by first class mail addressed to each record owner, or party in interest, of each parcel of land to be assessed, at the address shown for each such owner or party in interest upon the last Greenbush Township and Oscoda Township tax assessment records or roll for ad valorem taxes, as supplemented by any subsequent changes in the names or addresses of the owners or parties listed therein, except in the case of railroad companies, who shall be mailed a Notice of the Public Hearing by registered mail within five (5) days after the first publication of the notice described in Paragraph 3, above. If a record owner’s name does not appear on the Greenbush Township or Oscoda Township tax assessment records, then the notice required by this paragraph shall be given to the record owner at the address shown by the records of the County Register of Deeds.

5. The form of the Notice of the Public Hearing to be mailed and published, as required herein, shall be substantially as set forth in Exhibit B hereto, with the published notice not listing all of the individual parcels.

6. All actions heretofore taken by Board officials, employees, and agents with respect to the Public Improvements and proceedings under the Act are hereby ratified and confirmed.


7. All resolutions or parts of resolutions in conflict herewith shall be and the same are hereby rescinded.

YEAS: Board Members: Carolyn Brummund, Jim Baier, Dave Dailey, Fred Strauer, Al Scully, Rex Vaughn

NAYS: Board Members: None

ABSENT: Board Members: Rob Huebel

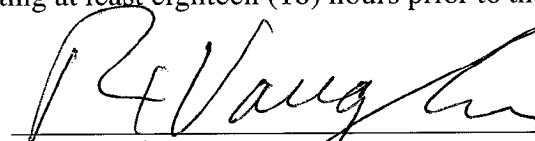
RESOLUTION DECLARED ADOPTED.



Rex Vaughn
Chairman of the Cedar Lake
Improvement Board

STATE OF MICHIGAN)
) ss.
COUNTY OF ALCONA)

I, Rex Vaughn, Chairman of the Cedar Lake Improvement Board, hereby certify that the foregoing is a true and complete copy of a resolution adopted by the Board via electronic video conferencing on September 3, 2020, and that public notice of said meeting was given pursuant to Act No. 267, Public Acts of Michigan, 1976, as amended, including, in the case of a special or rescheduled meeting, notice by publication or posting at least eighteen (18) hours prior to the time set for the meeting.



Rex Vaughn
Chairmn of the Cedar Lake
Improvement Board

EXHIBIT A

Public Improvements

The control and partial eradication of aquatic plants and weeds within Cedar Lake by means of chemical treatment, biological agents and/or mechanical harvesting. Also, including lake and watershed management studies, activities, reports and surveys.

Projected/Estimated Total Cost for the Public Improvements for the Entire Duration of the Special Assessment -	\$ 1,140,000.00
Projected/Estimated Total Cost per Year of the Public Improvements -	\$ 114,000.00
Projected/Estimated Cost per Assessed Parcel per Year -	\$ 150.00

[All costs and assessments are subject to changes and increases as provided by the Act]

Cedar Lake Estimated Category Costs for 2021-2030

1) Invasive & Nuisance Aquatic/Wetlands Plant Management	\$772,000
a) Herbicide applications	
b) Lake aquatic plant management consulting	
2) Watershed Management Plan Implementation	
a) Lake hydrology	\$190,000
i) Surface water flow monitoring	
(1) Sherman Creek	
(2) Kings Corner Berm	
(3) Jones Creek with possible method adjustments	
(a) Flow monitoring approach adjustment	
(b) Flow management volume benefits assessment	
(4) Lake Outflow	
ii) Groundwater level monitoring	
(1) Northwest cedar swamp	

(2) Lake perimeter locations	
iii) Miscellaneous monitoring equipment replacements	
iv) New monitoring installations as needed	
v) Annual reporting	
b) Additional surface water modification assessment on CLIB land	\$15,000
c) Additional Northwest cedar swamp control options for Jones Creek	\$32,000
d) Phase III of Lake Level Augmentation Feasibility Evaluation	\$25,000
e) Local government policies/ordinances for NW Cedar Swamp protection	\$10,000
i) Fisheries assessments - Pike spawning improvements	\$12,000
f) Swimmer's itch control feasibility study	\$35,600
i) Technical evaluation of control options for the mollusk vector	
(1) Chemical treatment options, existing & emerging	
(2) Reevaluate Redear sunfish planting @ sustainable level	
g) PFAS/PFOS/PFOA Surface Water Sampling	\$13,900
h) Muck sediment contaminant testing	\$10,000
i) Water quality monitoring	\$4,500
i) Emerging issues	
ii) Bacteria	
iii) Septic systems	
j) Invasive species prevention and management	\$5,000
i) Fish (round gobies)	
ii) Mussels (zebra, quagga)	
iii) Crustaceans (red swamp crayfish)	
iv) Water fowl (cormorants/geese)	
v) Signage and education	
3) Special Assessment District Implementation & Administrative Costs	\$15,000
a) Legal Assistance	
b) Assessment Roll Creation	
c) Mailings and Public Notices	

EXHIBIT B

**CEDAR LAKE IMPROVEMENT BOARD
Alcona County and Iosco County, Michigan**

**NOTICE OF PUBLIC HEARING TO REVIEW AND
POTENTIALLY CONFIRM THE SPECIAL ASSESSMENT ROLL**

CEDAR LAKE MANAGEMENT & WEED CONTROL SPECIAL ASSESSMENT DISTRICT

NOTICE IS HEREBY GIVEN that the Cedar Lake Improvement Board having resolved its intention to proceed to make certain public improvements in and for Cedar Lake (located within Greenbush Township and Oscoda Township), has made its final determination of a special assessment district which consists of the following described lots and parcels of land which are benefitted by the improvements and against which all or a portion of the costs of the improvements shall be specially assessed.

NOTICE IS ALSO HEREBY GIVEN that a special assessment roll has been prepared and presented to the Cedar Lake Improvement Board, pursuant MCL 324.30901 *et seq* (as amended) (“the Act”), for the purpose of defraying the cost of the control and partial eradication of aquatic plants and weeds within Cedar Lake by means of chemical treatment, biological agents, and/or mechanical harvesting, and also lake management activities and studies and reports (collectively, the “Public Improvements”).

The Cedar Lake Management & Weed Control Special Assessment District shall consist of the following described lots and parcels of land (all with lake frontage on Cedar Lake), against which all or a portion of the costs of the Public Improvements shall be specially assessed:

PROPERTY TO BE ASSESSED:

Oscoda Township	
Permanent Parcel Number	Parcel Street Address
064-L60-000-034-00	7288 CEDAR LAKE RD
064-L60-000-035-00	CEDAR LAKE RD
064-L13-000-395-00	7945 CEDAR LAKE DR
064-L60-000-007-00	4639 BEACHWOOD CIRCLE
064-L33-000-233-01	6954 KNOLLWOOD CT
064-S21-000-062-00	7580 TEAL ST
064-C20-000-019-00	CEDAR LAKE RD
064-L60-000-012-00	7076 CEDAR LAKE RD
064-L33-000-205-00	7069 LAKEWOOD DR
064-S20-000-010-00	7430 CEDAR LAKE RD
064-L14-000-463-00	7397 CEDAR LAKE DR
064-L33-000-213-00	LAKEWOOD DR
064-S21-000-025-00	7526 CEDAR LAKE RD
064-L60-000-018-00	7134 CEDAR LAKE RD
064-L60-000-001-00	6974 CEDAR LAKE RD
064-L60-000-036-01	7308 CEDAR LAKE RD
064-L14-000-449-00	7471 CEDAR LAKE DR
064-S21-000-064-00	7596 TEAL ST
064-L33-000-200-00	7131 LAKEWOOD DR
064-L10-000-125-00	7773 CEDAR LAKE DR
064-C20-000-013-00	7924 CEDAR LAKE RD
064-L10-000-136-00	7801 CEDAR LAKE DR
064-C30-000-016-00	7730 CEDAR LAKE RD
064-L33-000-178-00	4761 FOXCROFT CIRCLE
064-C20-000-020-00	7944 CEDAR LAKE RD

Greenbush Township	
Permanent Parcel Number	Parcel Street Address
041-148-000-596-00	4742 E CEDAR LAKE DR
041-140-000-084-00	3420 E CEDAR LAKE DR
041-141-000-109-00	3560 E CEDAR LAKE DR
040-027-300-021-01	4345 W CEDAR LAKE RD
041-195-000-026-00	3617 S CEDAR ST
040-022-300-010-00	3755 W CEDAR LAKE RD
041-195-000-006-00	3707 W CEDAR LAKE RD
041-141-000-125-00	3632 E CEDAR LAKE DR
040-034-300-110-00	4935 W CEDAR LAKE RD
041-141-000-105-00	3544 E CEDAR LAKE DR
040-027-100-103-00	4074 E CEDAR LAKE DR
040-034-300-035-00	4795 W CEDAR LAKE RD
041-196-000-067-01	3355 W CEDAR LAKE RD
041-195-000-013-00	3675 W CEDAR LAKE RD
041-125-000-008-00	4691 W CEDAR LAKE RD
041-196-000-054-00	3435 W CEDAR LAKE RD
041-195-000-014-00	3673 W CEDAR LAKE RD
040-027-100-010-00	4262 E CEDAR LAKE DR
040-027-400-045-00	4322 E CEDAR LAKE DR
040-022-300-145-00	3991 W CEDAR LAKE RD
040-027-100-080-01	4019 E CEDAR LAKE DR
041-110-001-020-00	4211 S BUENA VISTA ST
040-034-300-135-00	4959 W CEDAR LAKE RD
041-148-000-567-00	4544 S EVERGREEN CIRCLE
040-034-400-020-00	4792 E CEDAR LAKE DR

Oscoda Township	
Permanent Parcel Number	Parcel Street Address
064-L10-000-131-00	7791 CEDAR LAKE DR
064-L10-000-132-00	CEDAR LAKE DR
064-C20-000-022-00	7958 CEDAR LAKE RD
064-C20-000-009-00	7904 CEDAR LAKE RD
064-L14-000-462-00	7401 CEDAR LAKE DR
064-L14-000-407-00	7729 CEDAR LN
064-C30-000-001-00	7862 CEDAR LAKE RD
064-L14-000-453-00	7451 CEDAR LAKE DR
064-L14-000-467-00	7391 CEDAR LAKE DR
064-S20-000-014-00	7410 CEDAR LAKE RD
064-L33-000-217-00	6971 LAKEWOOD DR
064-L14-000-436-00	7499 CEDAR LAKE DR
064-L14-000-426-00	7589 CEDAR LAKE DR
064-C20-000-001-00	7878 CEDAR LAKE RD
064-S21-000-060-00	7570 TEAL ST
064-L14-000-411-00	7719 CEDAR LN
064-L33-000-227-00	6920 KNOLLWOOD CT
064-S20-000-015-00	CEDAR LAKE RD
064-L14-000-412-00	7713 CEDAR LN
064-L14-000-439-00	7493 CEDAR LAKE DR
064-S21-000-021-00	CEDAR LAKE RD
064-S21-000-022-00	7504 CEDAR LAKE RD
064-L60-000-016-00	7104 CEDAR LAKE RD
064-L33-000-225-00	6900 KNOLLWOOD CT
064-L60-000-041-00	CEDAR LAKE RD
064-C30-000-012-00	7770 CEDAR LAKE RD
064-L60-000-014-00	7086 CEDAR LAKE RD
064-L14-000-419-00	7619 CEDAR LAKE DR
064-L10-000-157-00	7989 CEDAR LAKE DR
064-S21-000-072-00	4589 FOX ST
064-L10-000-156-00	7985 CEDAR LAKE DR
064-L33-000-232-02	6954 KNOLLWOOD CT
064-L13-000-396-00	7943 CEDAR LAKE DR
064-L14-000-445-00	CEDAR LAKE DR
064-S21-000-061-00	7576 TEAL ST
064-C20-000-018-00	7940 CEDAR LAKE RD
064-L14-000-410-00	7721 CEDAR LN
064-L33-000-174-00	7327 LAKEWOOD DR
064-C20-000-006-00	7894 CEDAR LAKE RD
064-C30-000-011-00	7780 CEDAR LAKE RD
064-L10-000-145-00	7953 CEDAR LAKE DR
064-L33-000-196-00	7147 LAKEWOOD DR
064-S21-000-023-00	CEDAR LAKE RD
064-C20-000-005-00	7890 CEDAR LAKE RD
064-S20-000-011-00	CEDAR LAKE RD
064-S20-000-012-00	CEDAR LAKE RD
064-L10-000-124-00	7771 CEDAR LAKE DR
064-L60-000-017-00	7114 CEDAR LAKE RD
064-L14-000-477-00	7313 CEDAR LAKE DR
064-L60-000-004-00	4669 BEACHWOOD CIRCLE
064-C30-000-017-00	7724 CEDAR LAKE RD
064-G30-000-016-01	7259 SHOREVIEW
064-C20-000-030-00	7994 CEDAR LAKE RD
064-C30-000-013-00	7760 CEDAR LAKE RD
064-L33-000-198-00	7137 LAKEWOOD DR
064-L33-000-179-00	4755 FOXCROFT CIRCLE
064-C20-000-027-00	7968 CEDAR LAKE RD
064-L60-000-015-00	7096 CEDAR LAKE RD
063-003-200-004-00	7866 CEDAR LAKE RD
064-L60-000-042-00	7360 CEDAR LAKE RD
064-L33-000-211-00	LAKEWOOD DR
064-L14-000-450-00	7461 CEDAR LAKE DR
064-C30-000-002-00	7858 CEDAR LAKE RD
064-L14-000-459-00	7415 CEDAR LAKE DR
064-L14-000-476-00	7315 CEDAR LAKE DR
064-L14-000-452-00	7453 CEDAR LAKE DR
064-L33-000-222-00	6917 LAKEWOOD DR

Greenbush Township	
Permanent Parcel Number	Parcel Street Address
041-140-000-089-00	3460 E CEDAR LAKE DR
041-140-000-091-00	3454 E CEDAR LAKE DR
040-027-300-040-00	4467 W CEDAR LAKE RD
041-141-000-155-00	3890 E CEDAR LAKE DR
041-148-000-585-00	4696 S EVERGREEN DR
041-141-000-118-00	3602 E CEDAR LAKE DR
041-141-000-138-00	3672 E CEDAR LAKE DR
041-143-000-003-00	3752 E CEDAR LAKE DR
040-034-300-120-00	4941 W CEDAR LAKE RD
041-196-000-059-00	3411 W CEDAR LAKE RD
041-196-000-051-00	3463 W CEDAR LAKE RD
041-220-000-007-00	4364 E CEDAR LAKE DR
041-110-001-014-00	S BUENA VISTA ST
040-027-300-015-11	4297 W CEDAR LAKE RD
041-125-000-006-00	4711 W CEDAR LAKE RD
040-015-400-090-00	W CEDAR LAKE RD
041-195-000-010-00	3687 W CEDAR LAKE RD
040-034-300-140-00	4965 W CEDAR LAKE RD
040-034-200-060-00	4571 W CEDAR LAKE RD
041-185-000-005-00	4432 E CEDAR LAKE DR
041-148-000-589-01	4710 S EVERGREEN DR
040-034-300-050-00	4819 W CEDAR LAKE RD
041-148-000-595-00	4740 E CEDAR LAKE DR
041-195-000-033-00	3569 W CEDAR LAKE RD
040-034-200-015-00	4521 W CEDAR LAKE RD
041-195-000-032-00	3571 W CEDAR LAKE RD
041-195-000-031-00	3575 S CEDAR ST
040-027-200-050-00	4053 W CEDAR LAKE RD
041-148-000-557-00	4522 S EVERGREEN DR
041-195-000-034-00	3565 W CEDAR LAKE RD
040-027-100-055-00	4224 E CEDAR LAKE DR
040-022-300-100-00	3911 W CEDAR LAKE RD
040-034-300-095-00	4871 W CEDAR LAKE RD
041-143-000-004-00	3762 E CEDAR LAKE DR
041-196-000-070-00	3350 W CEDAR LAKE RD
041-185-000-010-01	4464 E CEDAR LAKE DR
041-220-000-003-00	4394 E CEDAR LAKE DR
040-027-300-016-00	4365 W CEDAR LAKE RD
041-148-000-583-00	4692 S EVERGREEN DR
040-034-300-015-00	4767 W CEDAR LAKE RD
041-195-000-036-00	3555 W CEDAR LAKE RD
041-141-000-112-00	3578 E CEDAR LAKE DR
041-125-000-010-00	4671 W CEDAR LAKE RD
041-110-001-025-00	4227 S BUENA VISTA ST
041-141-000-150-00	3864 E CEDAR LAKE DR
041-148-000-597-00	4748 E CEDAR LAKE DR
041-141-000-173-00	3999 E CEDAR LAKE DR
041-110-001-009-00	4161 S BUENA VISTA ST
040-034-300-130-00	4951 W CEDAR LAKE RD
040-034-300-040-00	4805 W CEDAR LAKE RD
040-027-100-115-00	4160 E CEDAR LAKE DR
041-160-000-002-00	4094 E CEDAR LAKE DR
041-195-000-001-00	3745 W CEDAR LAKE RD
041-141-000-157-00	3924 E CEDAR LAKE DR
040-034-400-025-01	4796 E CEDAR LAKE DR
040-027-200-045-00	4049 W CEDAR LAKE RD
041-148-000-569-00	4558 S EVERGREEN DR
040-027-300-025-02	4495 W CEDAR LAKE RD
040-022-300-040-00	3777 W CEDAR LAKE RD
041-220-000-006-00	4370 E CEDAR LAKE DR
041-144-000-002-00	3794 E CEDAR LAKE DR
041-220-000-011-00	4350 E CEDAR LAKE DR
041-185-000-009-02	4444 E CEDAR LAKE DR
041-195-000-021-23	3631 W CEDAR LAKE RD
041-185-000-013-00	4484 E CEDAR LAKE DR
041-220-000-009-00	4356 E CEDAR LAKE DR
040-027-400-040-00	4300 E CEDAR LAKE DR

Oscoda Township	
Permanent Parcel Number	Parcel Street Address
064-L14-000-447-00	7475 CEDAR LAKE DR
064-L60-000-021-00	7154 CEDAR LAKE RD
064-L10-000-154-00	7979 CEDAR LAKE DR
064-L14-000-479-00	7303 CEDAR LAKE DR
064-L10-000-155-00	7981 CEDAR LAKE DR
064-L33-000-176-00	7309 LAKEWOOD DR
064-L60-000-005-00	4659 BEACHWOOD CIRCLE
064-L33-000-197-00	7143 LAKEWOOD DR
064-C20-000-012-00	7916 CEDAR LAKE RD
064-S20-000-018-00	CEDAR LAKE RD
064-S21-000-055-00	7538 TEAL ST
064-S21-000-053-01	7533 TEAL ST
064-S21-000-065-00	7600 TEAL ST
064-L33-000-215-00	6981 LAKEWOOD DR
064-L14-000-408-00	7725 CEDAR LN
064-L60-000-030-00	CEDAR LAKE RD
064-L33-000-212-00	7011 LAKEWOOD DR
064-L33-000-216-00	6977 LAKEWOOD DR
064-L14-000-404-00	7733 CEDAR LN
064-L33-000-228-00	6930 KNOLLWOOD CT
064-L14-000-402-00	7765 CEDAR LAKE DR
064-L60-000-010-00	CEDAR LAKE RD
064-L14-000-444-00	7481 CEDAR LAKE DR
064-S20-000-004-00	CEDAR LAKE RD
064-L60-000-028-00	CEDAR LAKE RD
064-L33-000-226-00	6910 KNOLLWOOD CT
064-L60-000-022-00	7168 CEDAR LAKE RD
064-L33-000-234-00	6964 KNOLLWOOD CT
064-G30-000-014-00	7255 SHOREVIEW
064-L14-000-456-00	7443 CEDAR LAKE DR
064-L33-000-209-00	7027 LAKEWOOD DR
064-L14-000-481-00	7301 CEDAR LAKE DR
064-L60-000-043-00	CEDAR LAKE RD
064-L14-000-468-00	7389 CEDAR LAKE DR
064-L14-000-460-00	7411 CEDAR LAKE DR
064-L14-000-461-00	7407 CEDAR LAKE DR
064-S20-000-016-00	7390 CEDAR LAKE RD
064-S20-000-017-00	CEDAR LAKE RD
064-C20-000-024-00	7964 CEDAR LAKE RD
064-L14-000-430-00	7565 CEDAR LAKE DR
064-L33-000-185-00	7257 LAKEWOOD DR
064-C30-000-009-00	7816 CEDAR LAKE DR
064-L14-000-428-00	7581 CEDAR LAKE DR
063-010-100-001-00	CEDAR LAKE DR
064-L14-000-414-00	7701 CEDAR LAKE DR
064-L33-999-002-00	LAKEWOOD DR
064-L33-999-005-00	LAKEWOOD DR
064-L33-999-006-00	LAKEWOOD DR
064-L33-999-007-00	LAKEWOOD DR
064-L33-000-191-00	LAKEWOOD DR
064-L33-000-201-00	7119 LAKEWOOD DR
064-L33-000-218-00	6967 LAKEWOOD DR
064-L33-000-194-01	4751 ARROWHEAD DR
064-L14-000-471-00	7337 CEDAR LAKE DR
064-L14-000-470-00	7365 CEDAR LAKE DR
064-L14-000-478-00	7309 CEDAR LAKE DR
064-C30-000-008-00	7824 CEDAR LAKE RD
064-S20-000-013-00	7414 CEDAR LAKE RD
064-S21-000-024-00	7520 CEDAR LAKE RD
064-L33-000-231-00	6960 KNOLLWOOD CT
064-L10-000-134-00	7797 CEDAR LAKE DR
064-L33-000-220-00	6937 LAKEWOOD DR
064-L33-000-221-00	LAKEWOOD DR
064-L33-000-224-00	4741 KINGSWOOD LN
064-L18-000-998-00	6960 CEDAR LAKE RD
063-003-200-003-00	7872 CEDAR LAKE RD
064-L33-000-173-00	7337 LAKEWOOD DR

Greenbush Township	
Permanent Parcel Number	Parcel Street Address
041-185-000-015-00	4488 E CEDAR LAKE DR
041-195-000-044-00	3519 W CEDAR LAKE RD
040-027-400-030-00	4298 E CEDAR LAKE DR
041-141-000-141-00	3690 E CEDAR LAKE DR
041-141-000-100-01	3494 E CEDAR LAKE DR
041-140-000-074-01	3390 E CEDAR LAKE DR
041-144-000-003-00	3792 E CEDAR LAKE DR
041-148-000-582-00	4672 S EVERGREEN DR
040-034-300-085-00	4859 W CEDAR LAKE RD
041-143-000-002-00	3750 E CEDAR LAKE DR
041-141-000-169-00	3976 E CEDAR LAKE DR
041-120-000-002-00	4385 W CEDAR LAKE RD
041-196-000-056-00	3427 W CEDAR LAKE RD
041-141-000-133-01	3660 E CEDAR LAKE DR
040-027-400-005-00	4268 E CEDAR LAKE DR
040-027-400-010-00	4288 E CEDAR LAKE DR
040-027-200-010-00	3999 W CEDAR LAKE RD
040-027-200-015-00	4007 W CEDAR LAKE RD
040-027-400-025-00	4292 E CEDAR LAKE DR
040-034-300-055-00	4825 W CEDAR LAKE RD
041-141-000-111-00	3566 E CEDAR LAKE DR
041-141-000-139-01	3676 E CEDAR LAKE DR
041-140-000-082-00	3400 E CEDAR LAKE DR
040-027-200-040-00	4041 W CEDAR LAKE RD
040-027-100-092-00	4064 E CEDAR LAKE DR
041-148-000-562-00	4532 S EVERGREEN CIRCLE
040-034-400-015-00	4790 E CEDAR LAKE DR
041-125-000-005-00	4715 W CEDAR LAKE RD
041-131-000-014-00	4968 E CEDAR LAKE DR
041-141-000-152-00	3874 E CEDAR LAKE DR
041-196-000-049-00	3475 W CEDAR LAKE RD
041-120-000-001-00	4375 W CEDAR LAKE RD
040-022-300-135-00	3983 W CEDAR LAKE RD
040-027-200-065-00	4069 W CEDAR LAKE RD
040-034-200-055-00	4567 W CEDAR LAKE RD
040-034-200-090-00	4635 W CEDAR LAKE RD
041-143-000-010-00	3776 E CEDAR LAKE DR
040-027-200-075-00	4073 W CEDAR LAKE RD
041-148-000-554-00	4514 S EVERGREEN DR
040-027-200-055-00	4057 W CEDAR LAKE RD
041-148-000-571-00	4568 S EVERGREEN DR
041-141-000-142-00	3704 E CEDAR LAKE DR
040-027-100-085-00	4039 E CEDAR LAKE DR
041-140-000-092-00	3464 E CEDAR LAKE DR
040-027-200-025-00	4039 W CEDAR LAKE RD
040-034-200-065-00	4595 W CEDAR LAKE RD
040-022-300-125-00	3945 W CEDAR LAKE RD
040-027-300-013-00	4273 W CEDAR LAKE RD
041-196-000-053-00	3451 W CEDAR LAKE RD
041-141-000-161-00	3934 E CEDAR LAKE DR
041-196-000-047-00	3491 W CEDAR LAKE RD
040-022-300-090-00	3899 W CEDAR LAKE RD
040-027-100-065-00	E CEDAR LAKE DR
041-141-000-145-01	3710 E CEDAR LAKE DR
040-034-200-050-00	4555 W CEDAR LAKE RD
041-141-000-137-00	3670 E CEDAR LAKE DR
040-034-300-075-00	4853 W CEDAR LAKE RD
040-034-400-050-00	4822 E CEDAR LAKE DR
041-141-000-130-00	3648 E CEDAR LAKE DR
041-141-000-131-00	3652 E CEDAR LAKE DR
040-027-400-015-01	4291 E CEDAR LAKE DR
041-143-000-007-00	E CEDAR LAKE DR
041-148-000-593-00	4734 E CEDAR LAKE DR
041-185-000-019-00	4498 E CEDAR LAKE DR
041-110-001-004-00	4141 S BUENA VISTA ST
041-220-000-010-00	4352 E CEDAR LAKE DR
040-034-300-115-00	W CEDAR LAKE RD

Oscoda Township	
Permanent Parcel Number	Parcel Street Address
064-L33-000-210-00	7021 LAKEWOOD DR
064-C30-000-019-00	7700 CEDAR LAKE RD
064-L33-000-180-00	4762 FOXCROFT CIRCLE
064-L33-000-181-00	FOXCROFT CIRCLE
064-L14-000-441-00	7489 CEDAR LAKE DR
064-C30-000-003-00	7852 CEDAR LAKE RD
064-L10-000-135-00	7799 CEDAR LAKE DR
064-S20-000-003-00	7472 CEDAR LAKE RD
064-L14-000-440-00	7491 CEDAR LAKE DR
064-C30-000-014-00	7750 CEDAR LAKE RD
064-L10-000-127-00	7783 CEDAR LAKE DR
064-L33-000-208-00	7037 LAKEWOOD DR
064-C20-000-008-00	7900 CEDAR LAKE RD
064-S20-000-006-01	7456 CEDAR LAKE RD
064-L14-000-421-00	7611 CEDAR LAKE DR
064-L14-000-432-00	7527 CEDAR LAKE DR
064-C30-000-004-00	7846 CEDAR LAKE RD
064-L14-000-443-00	7485 CEDAR LAKE DR
064-L10-000-148-01	7963 CEDAR LAKE DR
064-L10-000-150-00	7965 CEDAR LAKE DR
064-L33-000-219-00	6947 LAKEWOOD DR
064-L33-000-203-00	7097 LAKEWOOD DR
063-003-100-001-00	7993 CEDAR LAKE DR
064-L33-000-236-00	6955 KNOLLWOOD CT
064-L60-000-009-00	7044 CEDAR LAKE RD
064-L60-000-006-00	4649 BEACHWOOD CIRCLE
064-L14-000-446-00	7477 CEDAR LAKE DR
064-L14-000-405-00	CEDAR LN
064-L14-000-406-00	7731 CEDAR LN
064-L14-000-458-00	CEDAR LAKE DR
064-L33-000-172-00	7347 LAKEWOOD DR
064-L14-000-417-00	7625 CEDAR LAKE DR
064-S20-000-001-00	7484 CEDAR LAKE RD
064-S20-000-002-00	CEDAR LAKE RD
064-S21-000-069-00	4590 FOX ST
064-L14-000-431-00	7545 CEDAR LAKE DR
064-L10-000-147-01	7959 CEDAR LAKE DR
064-L33-000-175-00	7321 LAKEWOOD DR
064-L13-000-394-00	7947 CEDAR LAKE DR
064-L60-000-011-00	7056 CEDAR LAKE RD
064-C20-000-021-00	7948 CEDAR LAKE RD
064-G30-000-015-00	7257 SHOREVIEW
064-C20-000-011-00	7910 CEDAR LAKE RD
064-L14-000-473-00	7333 CEDAR LAKE DR
063-003-300-001-56	SERRADELLA CT
064-L10-000-151-00	7969 CEDAR LAKE DR
064-S21-000-066-00	7606 TEAL ST
064-L14-000-434-00	7513 CEDAR LAKE DR
064-L10-000-152-00	7977 CEDAR LAKE DR
064-C30-000-006-00	7838 CEDAR LAKE RD
064-L10-000-128-00	7785 CEDAR LAKE DR
064-L13-000-401-00	7935 CEDAR LAKE DR
064-L14-000-420-00	7613 CEDAR LAKE DR
064-L13-000-397-00	7941 CEDAR LAKE DR
064-L13-000-398-00	CEDAR LAKE DR
064-L60-000-024-00	7188 CEDAR LAKE RD
064-C30-000-005-00	7840 CEDAR LAKE RD
064-L33-000-207-00	7047 LAKEWOOD DR
064-S21-000-026-00	7532 CEDAR LAKE RD
064-L10-000-141-00	7925 CEDAR LAKE DR
064-G30-000-012-01	SHOREVIEW
064-L60-000-039-00	7328 CEDAR LAKE RD
064-L33-000-223-00	LAKEWOOD DR
064-L14-000-423-00	7607 CEDAR LAKE DR
064-C30-000-020-00	7690 CEDAR LAKE RD
064-L14-000-433-00	7525 CEDAR LAKE DR
064-L60-000-026-00	7208 CEDAR LAKE RD

Greenbush Township	
Permanent Parcel Number	Parcel Street Address
041-148-000-588-00	4706 S EVERGREEN DR
041-148-000-584-00	4694 S EVERGREEN DR
040-027-200-060-00	4061 W CEDAR LAKE RD
041-185-000-003-00	4420 E CEDAR LAKE DR
040-022-300-030-00	3775 W CEDAR LAKE RD
041-195-000-029-00	3583 S CEDAR ST
041-141-000-115-00	3584 E CEDAR LAKE DR
041-195-000-018-21	3639 W CEDAR LAKE RD
041-110-001-019-00	4205 S BUENA VISTA ST
041-142-000-005-00	3744 E CEDAR LAKE DR
041-141-000-143-00	3706 E CEDAR LAKE DR
041-160-000-001-00	4112 E CEDAR LAKE DR
041-148-000-551-00	4508 S EVERGREEN DR
041-131-000-017-05	4986 E CEDAR LAKE DR
040-027-100-060-00	4198 E CEDAR LAKE DR
040-027-100-090-01	4054 E CEDAR LAKE DR
041-131-000-004-00	4928 E CEDAR LAKE DR
040-027-100-005-00	4264 E CEDAR LAKE DR
040-034-400-040-00	4810 E CEDAR LAKE DR
040-015-400-030-00	3342 E CEDAR LAKE DR
041-141-000-129-00	3644 E CEDAR LAKE DR
041-195-000-037-00	3547 W CEDAR LAKE RD
040-015-400-045-00	W CEDAR LAKE RD
040-034-400-045-00	4812 E CEDAR LAKE DR
040-027-100-030-00	4242 E CEDAR LAKE DR
040-022-300-140-00	3989 W CEDAR LAKE RD
040-022-300-085-00	3885 W CEDAR LAKE RD
041-141-000-153-00	3880 E CEDAR LAKE DR
041-195-000-042-00	3523 W CEDAR LAKE RD
041-195-000-009-00	3697 W CEDAR LAKE RD
041-195-000-008-00	3701 W CEDAR LAKE RD
041-142-000-004-00	3742 E CEDAR LAKE DR
041-110-001-023-24	4225 S BUENA VISTA ST
041-148-000-586-01	4700 S EVERGREEN DR
041-148-000-558-00	4524 S EVERGREEN DR
041-148-000-566-00	4538 S EVERGREEN CIRCLE
041-131-000-006-00	4932 W CEDAR LAKE DR
040-022-300-055-00	3787 W CEDAR LAKE RD
040-034-300-010-00	4765 W CEDAR LAKE RD
041-148-000-594-00	4738 E CEDAR LAKE DR
040-022-300-045-00	3779 W CEDAR LAKE RD
040-034-400-070-00	E CEDAR LAKE DR
040-027-400-035-00	4301 E CEDAR LAKE DR
041-195-000-007-00	3703 W CEDAR LAKE RD
041-148-000-578-00	4648 S EVERGREEN DR
040-027-100-107-00	4084 E CEDAR LAKE DR
041-131-000-010-00	4946 E CEDAR LAKE DR
041-142-000-002-00	3736 E CEDAR LAKE DR
041-195-000-043-00	3521 W CEDAR LAKE RD
041-141-000-160-00	3930 E CEDAR LAKE DR
041-148-000-570-00	4562 S EVERGREEN DR
040-022-300-050-00	3783 W CEDAR LAKE RD
040-022-300-020-00	3771 W CEDAR LAKE RD
040-027-200-061-00	4065 W CEDAR LAKE RD
040-022-300-025-00	3773 W CEDAR LAKE RD
041-141-000-174-00	4005 E CEDAR LAKE DR
041-131-000-003-00	E CEDAR LAKE DR
041-131-000-009-00	4942 E CEDAR LAKE DR
041-195-000-027-00	S CEDAR ST
040-027-200-035-00	4017 W CEDAR LAKE RD
041-110-001-016-01	4197 S BUENA VISTA ST
041-110-001-018-00	S BUENA VISTA ST
041-195-000-041-00	3525 W CEDAR LAKE RD
041-143-000-006-00	E CEDAR LAKE DR
040-027-200-030-00	4011 W CEDAR LAKE RD
041-143-000-001-00	3748 E CEDAR LAKE DR
041-110-001-007-00	4153 S BUENA VISTA ST

Oscoda Township	
Permanent Parcel Number	Parcel Street Address
064-L60-000-027-00	7218 CEDAR LAKE RD
064-L33-000-170-00	7357 LAKEWOOD DR
064-L33-000-202-00	7109 LAKEWOOD DR
064-L60-000-023-00	7178 CEDAR LAKE RD
063-003-300-001-51	SERRADELLA CT
063-003-300-001-52	SERRADELLA CT
063-003-300-001-53	SERRADELLA CT
063-003-300-001-54	SERRADELLA CT
063-003-300-001-55	SERRADELLA CT
064-L14-000-454-00	7447 CEDAR LAKE DR
064-L60-000-020-00	CEDAR LAKE RD
064-C20-000-029-00	7978 CEDAR LAKE RD
064-L13-000-399-00	7939 CEDAR LAKE DR
064-L13-000-400-00	7937 CEDAR LAKE DR
064-S21-000-063-00	7588 TEAL ST
064-L14-000-442-00	CEDAR LAKE DR
064-S21-000-056-00	7542 TEAL ST
064-L14-000-424-00	7601 CEDAR LAKE DR
064-L33-000-235-00	6968 KNOLLWOOD CT
064-C20-000-028-00	7974 CEDAR LAKE RD
064-L33-000-183-01	7267 LAKEWOOD DR
064-C20-000-003-00	7884 CEDAR LAKE RD
064-L10-000-146-00	7955 CEDAR LAKE DR
064-L14-000-474-00	7323 CEDAR LAKE DR
064-L10-000-143-00	7949 CEDAR LAKE DR
064-S21-000-058-00	7554 TEAL ST
064-L14-000-469-00	CEDAR LAKE DR
064-C30-000-015-00	7740 CEDAR LAKE RD
064-L14-000-475-00	7317 CEDAR LAKE DR
064-L33-000-192-00	LAKEWOOD DR
064-L33-000-193-00	7177 LAKEWOOD DR
064-C20-000-016-00	7934 CEDAR LAKE RD
064-L14-000-409-00	7723 CEDAR LN
064-L33-000-187-00	LAKEWOOD DR
064-L33-000-188-00	7227 LAKEWOOD DR
064-L33-000-229-00	KNOLLWOOD CT
064-L14-000-457-00	7439 CEDAR LAKE DR
064-L10-000-144-00	7951 CEDAR LAKE DR
064-L10-000-137-00	7809 CEDAR LAKE DR
064-G30-000-002-00	SHOREVIEW
064-G30-000-003-00	SHOREVIEW
064-G30-000-004-00	SHOREVIEW
064-G30-000-005-00	SHOREVIEW
064-L14-000-455-00	7445 CEDAR LAKE DR
064-C20-000-002-00	7880 CEDAR LAKE RD
064-C30-000-010-00	7790 CEDAR LAKE RD
064-C20-000-017-00	7938 CEDAR LAKE RD
064-L33-000-230-00	6940 KNOLLWOOD CT
064-L33-000-214-00	6997 LAKEWOOD DR
064-G30-000-024-00	SHOREVIEW
064-G30-000-023-00	SHOREVIEW
064-G30-000-013-01	SHOREVIEW
064-G30-000-022-00	SHOREVIEW
064-G30-000-020-00	SHOREVIEW
064-G30-000-021-00	SHOREVIEW
064-L14-000-438-00	7495 CEDAR LAKE DR
064-G30-000-011-01	7251 SHOREVIEW
064-L10-000-129-00	7789 CEDAR LAKE DR
064-L33-000-189-00	7217 LAKEWOOD DR
064-S20-000-008-00	7450 CEDAR LAKE RD
064-L33-000-204-00	LAKEWOOD DR
064-L14-000-429-00	CEDAR LAKE DR
064-L33-000-186-00	7247 LAKEWOOD DR
064-L14-000-465-00	7393 CEDAR LAKE DR
064-L60-000-038-00	CEDAR LAKE RD
064-L33-000-206-00	7059 LAKEWOOD DR
064-L14-000-427-00	7585 CEDAR LAKE DR

Greenbush Township	
Permanent Parcel Number	Parcel Street Address
041-148-000-572-00	4574 S EVERGREEN DR
041-148-000-575-00	S EVERGREEN DR
040-027-200-070-00	4071 W CEDAR LAKE RD
040-027-300-015-04	4289 W CEDAR LAKE RD
040-034-400-025-05	4798 E CEDAR LAKE DR
040-022-300-015-00	3765 W CEDAR LAKE RD
041-141-000-156-00	3892 E CEDAR LAKE DR
041-110-001-010-00	4165 S BUENA VISTA ST
040-034-200-045-00	4541 W CEDAR LAKE RD
040-034-400-030-00	4802 E CEDAR LAKE DR
040-034-400-077-00	4912 E CEDAR LAKE DR
040-034-300-155-15	4998 W CEDAR LAKE RD
041-148-000-573-00	4580 S EVERGREEN DR
041-195-000-030-00	3579 S CEDAR ST
040-022-300-075-00	3871 W CEDAR LAKE RD
040-034-200-040-00	4531 W CEDAR LAKE RD
041-141-000-149-00	3860 E CEDAR LAKE DR
041-125-000-013-00	4647 W CEDAR LAKE RD
041-141-000-163-00	3944 E CEDAR LAKE DR
041-120-000-005-00	4451 W CEDAR LAKE RD
041-195-000-016-00	3653 W CEDAR LAKE RD
040-022-300-060-01	3829 W CEDAR LAKE RD
040-034-300-150-00	4975 W CEDAR LAKE RD
040-027-100-110-00	4154 E CEDAR LAKE DR
041-125-000-011-00	4661 W CEDAR LAKE RD
040-027-300-045-00	4457 W CEDAR LAKE RD
041-196-000-055-00	3431 W CEDAR LAKE RD
041-140-000-097-99	3490 E CEDAR LAKE DR
041-148-000-576-00	4638 S EVERGREEN DR
040-027-400-060-00	4336 E CEDAR LAKE DR
041-195-000-011-00	3679 W CEDAR LAKE RD
041-140-000-086-01	3426 W CEDAR LAKE DR
041-125-000-007-00	4701 W CEDAR LAKE RD
040-022-300-080-00	3875 W CEDAR LAKE RD
041-196-000-063-00	3389 W CEDAR LAKE RD
041-141-000-172-00	3995 E CEDAR LAKE DR
041-140-000-093-00	3468 E CEDAR LAKE DR
041-141-000-170-00	3977 E CEDAR LAKE DR
040-027-100-050-00	4228 E CEDAR LAKE DR
040-022-300-100-01	3923 W CEDAR LAKE RD
041-195-000-024-00	3625 S CEDAR ST
040-027-200-020-00	4035 W CEDAR LAKE RD
041-131-000-020-00	4992 E CEDAR LAKE DR
041-142-000-003-00	3740 E CEDAR LAKE DR
041-131-000-008-00	4936 E CEDAR LAKE DR
041-141-000-122-00	3610 E CEDAR LAKE DR
041-110-001-005-00	4145 S BUENA VISTA ST
040-022-300-105-00	3927 W CEDAR LAKE RD
041-220-000-001-00	4404 E CEDAR LAKE DR
041-142-000-006-00	3746 E CEDAR LAKE DR
041-125-000-012-00	W CEDAR LAKE RD
041-141-000-135-00	3666 E CEDAR LAKE DR
040-034-200-070-00	4601 W CEDAR LAKE RD
040-034-200-010-00	4499 W CEDAR LAKE RD
040-034-200-013-00	W CEDAR LAKE RD
041-110-001-021-00	4209 S BUENA VISTA ST
041-131-000-001-00	4924 E CEDAR LAKE DR
040-015-400-040-00	3372 E CEDAR LAKE DR
041-160-000-002-01	E CEDAR LAKE DR
040-034-300-030-00	4785 W CEDAR LAKE RD
041-196-000-052-00	3457 W CEDAR LAKE RD
040-015-400-015-01	3332 E CEDAR LAKE DR
040-027-300-030-00	4455 W CEDAR LAKE RD
041-141-000-166-00	3958 E CEDAR LAKE DR
041-220-000-005-00	4386 E CEDAR LAKE DR
041-148-000-552-00	4510 S EVERGREEN DR
041-185-000-004-00	4421 E CEDAR LAKE DR

assessment district. Pursuant to an earlier resolution of the Cedar Lake Improvement Board, the costs of the Public Improvements are to be periodically redetermined on a yearly basis in accordance with the resolution and the Act.

PUBLIC HEARING:

TAKE NOTICE that the Cedar Lake Improvement Board will hold a public hearing on September 25, 2020, at 10 a.m. for the purpose of reviewing and potentially confirming the overall special assessment roll and also hearing and considering any and all objections thereto. In accordance with Executive Order 2020-154 signed by the Governor, this meeting will be held via Zoom electronic video conferencing. Public access information is provided as noted below.

ZOOM ONLINE MEETING PUBLIC ACCESS INFORMATION:

To join the Zoom meeting participants should do one of the following at the time of the meeting:

- Windows, Android, and Apple Devices, direct your web browser application to this web site: <https://us02web.zoom.us/j/89904150162>
- Phone Call (No Video) - Call 312-626-6799 and enter Meeting ID: 899 0415 0162
- Alternative for Windows Desktops and Laptops - Go to the Zoom Web Site (<https://zoom.us>), Click on “Join a Call” and enter using Meeting ID: 899 0415 0162
- Alternative for Android and Apple iPhones and Tablets - Download the Zoom app from the Apple App Store or Google Play store prior to the meeting and then use Meeting ID: 899 0415 0162

TAKE NOTICE that appearance and protest at the public hearing is required in order to appeal the amount of the special assessment or other matters to the Michigan Tax Tribunal.

TAKE NOTICE that an owner or party in interest, or his/her agent, may appear virtually at the hearing to protest the special assessment, or may file his/her appearance or protest by letter, on or before the close of the hearing.

TAKE NOTICE that any person objecting to the assessment roll is requested to file written objections with the Chairman of the Cedar Lake Improvement Board before the close of the hearing.

TAKE NOTICE that an owner or any person having an interest in the real property subject to the special assessment may file a written appeal of the special assessment with the Michigan Tax Tribunal within thirty (30) days after the date of the confirmation of the special assessment roll if the owner or person having an interest in the real property appears (i.e. via Zoom or teleconference) and protests the special assessment at the hearing held for the purpose of confirming the roll.

Michigan Tax Tribunal
P.O. Box 30232
Lansing, Michigan 48909

TAKE FURTHER NOTICE that the special assessment roll as prepared has been reported to the Cedar Lake Improvement Board and is also on file with the Chairman of the Cedar Lake Improvement Board and with the Greenbush Township Clerk and also the Oscoda Township Clerk and is available for public examination or inspection.

This notice was authorized by the Cedar Lake Improvement Board.

FOR FURTHER INFORMATION PLEASE CONTACT:

Rex Vaughn
Chairman of the Cedar Lake Improvement Board
PO Box 53
Greenbush, Michigan 48738
810) 516-6686

CEDAR LAKE MANAGEMENT & WEED CONTROL SPECIAL ASSESSMENT ROLL TOWNSHIP OF GREENBUSH

AUGUST 28, 2020

PARCEL NUMBER	OWNERS NAME	PROPERTY ADDRESS	ANNUAL COST	TOTAL COST
041-220-000-006-00	DAWSON FAMILY TRUST	4370 E CEDAR LAKE DR	\$150.00	\$1,500.00
041-220-000-007-00	BONELLO, DAVID & MELANIE	4364 E CEDAR LAKE DR	\$150.00	\$1,500.00
041-220-000-008-00	PUENTE, CESAR & DEBRA J	4360 W CEDAR LAKE RD	\$150.00	\$1,500.00
041-220-000-009-00	DEROCHER, MELISSA MARIE &	4356 E CEDAR LAKE DR	\$150.00	\$1,500.00
041-220-000-010-00	HANNA, KELLIE M & MICHAEL J	4352 E CEDAR LAKE DR	\$150.00	\$1,500.00
041-220-000-011-00	DEMETER, KATHERINE	4350 E CEDAR LAKE DR	\$150.00	\$1,500.00
041-220-000-012-00	SEDLOW, WAYNE V TRUST	4346 E CEDAR LAKE DR	\$150.00	\$1,500.00

SUPERVISOR'S CERTIFICATE

I, C. LEE MAJOR, Supervisor of the Township of Greenbush, as the Chief Assessor for such township, hereby state and certify that the attached Special Assessment Roll for the Cedar Lake Special Assessment District No. 1 was made pursuant to a resolution of the Board on August 21, 2020 and in making my portion of such Special Assessment Roll, I have, according to my best judgement, conformed in all respects to the directions contained in such resolution and the statutes of the State of Michigan.

DATE: 31 AUG, 2020



Township of Greenbush Supervisor

CEDAR LAKE MANAGEMENT & WEED CONTROL SPECIAL ASSESSMENT ROLL TOWNSHIP OF GREENBUSH


AUGUST 28, 2020

PARCEL NUMBER	OWNERS NAME	PROPERTY ADDRESS	ANNUAL COST	TOTAL COST
041-220-000-006-00	DAWSON FAMILY TRUST	4370 E CEDAR LAKE DR	\$150.00	\$1,500.00
041-220-000-007-00	BONELLO, DAVID & MELANIE	4364 E CEDAR LAKE DR	\$150.00	\$1,500.00
041-220-000-008-00	PUENTE, CESAR & DEBRA J	4360 W CEDAR LAKE RD	\$150.00	\$1,500.00
041-220-000-009-00	DEROCHER, MELISSA MARIE &	4356 E CEDAR LAKE DR	\$150.00	\$1,500.00
041-220-000-010-00	HANNA, KELLIE M & MICHAEL J	4352 E CEDAR LAKE DR	\$150.00	\$1,500.00
041-220-000-011-00	DEMETER, KATHERINE	4350 E CEDAR LAKE DR	\$150.00	\$1,500.00
041-220-000-012-00	SEDLOW, WAYNE V TRUST	4346 E CEDAR LAKE DR	\$150.00	\$1,500.00

SUPERVISOR'S CERTIFICATE

I, C. LEE MAJOR, Supervisor of the Township of Greenbush, as the Chief Assessor for such township, hereby state and certify that the attached Special Assessment Roll for the Cedar Lake Management & Weed Control Special Assessment District was made pursuant to a resolution of the Board on August 21, 2020 and in making my portion of such Special Assessment Roll, I have, according to my best judgement, conformed in all respects to the directions contained in such resolution and the statutes of the State of Michigan.

DATE: 18 SEP 20, 2020



 Township of Greenbush Supervisor

PARCEL NUMBER	OWNERS NAME	PROPERTY ADDRESS	ANNUAL COST	TOTAL COST
064-S21-000-064-00	BENNETT, WILLIAM K & SUSAN M	7596 TEAL ST	\$150.00	\$1,500.00
064-S21-000-065-00	HAIGH, JAMES & DANA L	7600 TEAL ST	\$150.00	\$1,500.00
064-S21-000-066-00	REED, SHANNA R	7606 TEAL ST	\$150.00	\$1,500.00
064-S21-000-069-00	OMILIAN, CAROLE	4590 FOX ST	\$150.00	\$1,500.00
064-S21-000-072-00	CRAWFORD, WENDY JO	4589 FOX ST	\$150.00	\$1,500.00

SUPERVISOR'S CERTIFICATE

I, Aaron C Weed, Supervisor of the Charter Township of Oscoda, as the Chief Assessor for such township, hereby state and certify that the attached Special Assessment Roll for the Cedar Lake Special Assessment District No. 1 was made pursuant to a resolution of the Board on August 21, 2020 and in making my portion of such Special Assessment Roll, I have, according to my best judgement, conformed in all respects to the directions contained in such resolution and the statutes of the State of Michigan.

DATE: 28 Aug 2020, 2020



Charter Township of Oscoda Supervisor

PARCEL NUMBER	OWNERS NAME	PROPERTY ADDRESS	ANNUAL COST	TOTAL COST
064-S21-000-064-00	BENNETT, WILLIAM K & SUSAN M	7596 TEAL ST	\$150.00	\$1,500.00
064-S21-000-065-00	HAIGH, JAMES & DANA L	7600 TEAL ST	\$150.00	\$1,500.00
064-S21-000-066-00	REED, SHANNA R	7606 TEAL ST	\$150.00	\$1,500.00
064-S21-000-069-00	OMILIAN, CAROLE	4590 FOX ST	\$150.00	\$1,500.00
064-S21-000-072-00	CRAWFORD, WENDY JO	4589 FOX ST	\$150.00	\$1,500.00

SUPERVISOR'S CERTIFICATE

I, Aaron C. Weed, Supervisor of the Charter Township of Oscoda, as the Chief Assessor for such township, hereby state and certify that the attached Special Assessment Roll for the Cedar Lake Management & Weed Control Special Assessment District was made pursuant to a resolution of the Board on August 21, 2020 and in making my portion of such Special Assessment Roll, I have, according to my best judgement, conformed in all respects to the directions contained in such resolution and the statutes of the State of Michigan.

DATE: 17 Sep, 2020


Charter Township of Oscoda Supervisor

Cedar Lake Improvement Board

Cedar Lake Management & Weed Control Special Assessment District

Background Information & Current Status as of 9-25-2020

1. The Board has enacted the first three (3) resolutions in the creation of the new Cedar Lake Management & Weed Control Special Assessment District (SAD), which will replace the previous weed control and lake management SAD that naturally expired at the end of a ten (10) year term in 2019. One more resolution is necessary before the process is completed.
2. In Michigan, once a SAD expires, it can't simply be extended by Board action. The law requires that a brand-new SAD be created.
3. At the July 23rd CLIB meeting the Board reviewed the description of proposed Public Improvements & Cost Estimates and the make-up of the proposed SAD. The Board unanimously approved "Resolution 2020-1 Declaration Of Intent To Make Public Improvements; Tentative Designation Of The Special Assessment District; Notice Of Public Hearing".
4. In addition to setting the date for the 8-21-2020 Public Hearing, Resolution 2020-1 called for two rounds of newspaper notices in the local newspapers, which took place on July 29th & August 5th. and first class mailing of public hearing notices to all lakefront property owners on Cedar Lake. Those notices were mailed on August 4th & 5th.
5. The new assessment was proposed to be \$150/year for ten (10) years, which is identical to the annual assessment amount in the expired SAD. The assessment roll includes only lakefront property owners on Cedar Lake in both the Township of Greenbush and the Charter Township of Oscoda.
6. The Board held an Online Public Hearing on 8-21-20, and seven (7) citizens offered their comments, opinions, and/or asked questions. No written comments were received by the Board, either before or during the Hearing. At the end of the Public Hearing, the Board approved Resolution 2020-2, which:
 - a. Expressed the Cedar Lake Improvement Board's intent to proceed with the public improvements in the proposed Special Assessment District;
 - b. Expressed the Cedar Lake Improvement Board's intent to defray the costs of the public improvements by special assessment; and
 - c. Directed the Township Supervisors of the Township of Greenbush and the Charter Township of Oscoda to each prepare a special assessment roll for their townships and to file the roll with the Cedar Lake Improvement Board.

7. At the 9-3-2020 CLIB Online Public Meeting, the Board approved Resolution 2020-3 which:
 - a. Acknowledged the filing and presentation of the Special Assessment Rolls prepared by the Township Supervisors of the Township of Greenbush and the Charter Township of Oscoda.
 - b. Directed the Board Chairman and the Township Clerks of the Township of Greenbush and the Charter Township of Oscoda to file the Assessment Roll in their respective offices and to make the Rolls available for public examination or inspection.
 - c. Directed the Board to schedule and hold an online public hearing on September 25, 2020, at 10 a.m. for the purposes of reviewing the overall special assessment roll (i.e. the combined tax assessment roll for Greenbush Township and the tax assessment roll for Oscoda Township) and for hearing all persons interested in that overall special assessment roll and any objections to the roll.
 - d. Directed the Board to twice publish a Notice of the Public Hearing in the local newspapers of general circulation within Greenbush Township and Oscoda Township. The notices appeared in the newspapers on September 9th & 16th.
 - e. Directed the Board to send a Notice of the Public Hearing by first class mail addressed to each record owner, or party in interest, of each parcel of land to be assessed. Those notices were mailed on September 9th & 10th.
8. Today's Public Hearing is for the purposes of reviewing the overall special assessment roll (i.e. the combined tax assessment roll for Greenbush Township and the tax assessment roll for Oscoda Township) and for hearing all persons interested in that overall special assessment roll and any objections to the roll.
9. At the conclusion of the Public Hearing, and if the Board is so inclined, the Board will consider adoption of Resolution 2020-4 which will:
 - i. Confirm the Special Assessment Roll.
 - ii. Sets forth the terms for the payment and collection of the special assessments beginning with the Winter 2020 Tax Bills.
 - iii. Directs the Board Chairman to send a Notice of Special Assessment by first class mail addressed to each record owner, or party in interest, of each parcel of land to be assessed.

EXHIBIT A

**CEDAR LAKE MANAGEMENT & WEED CONTROL
SPECIAL ASSESSMENT DISTRICT**

TOWNSHIP OF GREENBUSH SPECIAL ASSESSMENT ROLL

Parcel Number	Owner Name	Parcel Address	Annual \$	Total \$
040-015-100-030-00	SMITH, GEORGE G & DEANNA I	3229 W CEDAR LAKE RD	\$150.00	\$1,500.00
040-015-400-015-01	NORTHERN FINANCIAL ENTERPRISES LLC	3332 E CEDAR LAKE DR	\$150.00	\$1,500.00
040-015-400-030-00	HOSHAL, JENNIE	3342 E CEDAR LAKE DR	\$150.00	\$1,500.00
040-015-400-035-00	VUKAJ, PLLUMB	3370 E CEDAR LAKE DR	\$150.00	\$1,500.00
040-015-400-040-00	NAGLE, MICHAEL A & JANE M &	3372 E CEDAR LAKE DR	\$150.00	\$1,500.00
040-015-400-045-00	HUGHES, CHARLES E & CAROL J	W CEDAR LAKE RD	\$150.00	\$1,500.00
040-015-400-080-00	WILSON, NICK E & DEBORAH	W CEDAR LAKE RD	\$150.00	\$1,500.00
040-015-400-085-00	WILSON, NICK E & DEBORAH	W CEDAR LAKE RD	\$150.00	\$1,500.00
040-015-400-090-00	BOWEN, MIKE	W CEDAR LAKE RD	\$150.00	\$1,500.00
040-015-400-100-00	RIES, DAVID E & DIANE K	3325 W CEDAR LAKE RD	\$150.00	\$1,500.00
040-022-300-010-00	ALLEN, PAUL G & DEBORAH S	3755 W CEDAR LAKE RD	\$150.00	\$1,500.00
040-022-300-015-00	LEHUE, RONALD & RENEE	3765 W CEDAR LAKE RD	\$150.00	\$1,500.00
040-022-300-020-00	KOPEC, ANDREW & KELLY	3771 W CEDAR LAKE RD	\$150.00	\$1,500.00
040-022-300-025-00	KRAMARZ, FRANCIS A & KAREN J	3773 W CEDAR LAKE RD	\$150.00	\$1,500.00
040-022-300-030-00	HARTER, CHARLES A & CAROL C	3775 W CEDAR LAKE RD	\$150.00	\$1,500.00
040-022-300-040-00	DAVIS, PATRICIA M (LL)	3777 W CEDAR LAKE RD	\$150.00	\$1,500.00
040-022-300-045-00	KELLY, MICHAEL & KAY	3779 W CEDAR LAKE RD	\$150.00	\$1,500.00
040-022-300-050-00	KOORHAN REVOCABLE TRUST	3783 W CEDAR LAKE RD	\$150.00	\$1,500.00
040-022-300-055-00	KALO, GORDON & JANICE	3787 W CEDAR LAKE RD	\$150.00	\$1,500.00
040-022-300-060-01	MANNARINO, ANTHONY F	3829 W CEDAR LAKE RD	\$150.00	\$1,500.00
040-022-300-071-00	SMITH, RODERICK	3857 W CEDAR LAKE RD	\$150.00	\$1,500.00
040-022-300-075-00	LUCKING, RODGER P & CAMILLE E TRUST	3871 W CEDAR LAKE RD	\$150.00	\$1,500.00
040-022-300-080-00	MCKERVEY, LOUIS & KAREN S	3875 W CEDAR LAKE RD	\$150.00	\$1,500.00
040-022-300-085-00	IRWIN, MARK A & JENNIFER K	3885 W CEDAR LAKE RD	\$150.00	\$1,500.00
040-022-300-090-00	GRATTAN, PATRICIA J	3899 W CEDAR LAKE RD	\$150.00	\$1,500.00
040-022-300-095-00	SCHEFFERLY, DIANA	3903 W CEDAR LAKE RD	\$150.00	\$1,500.00
040-022-300-100-00	CARPENTER, LARRY JR & JOHNSTONE, CHERYL	3911 W CEDAR LAKE RD	\$150.00	\$1,500.00
040-022-300-100-01	MELCHER, MICHAEL P &	3923 W CEDAR LAKE RD	\$150.00	\$1,500.00
040-022-300-105-00	MLYNAREK, MATTHEW G	3927 W CEDAR LAKE RD	\$150.00	\$1,500.00
040-022-300-110-00	SMITH FAMILY TRUST	3929 W CEDAR LAKE RD	\$150.00	\$1,500.00
040-022-300-115-00	YOUNGBLOOD, BERNARD J & ROBERTA	3933 W CEDAR LAKE RD	\$150.00	\$1,500.00
040-022-300-120-00	THEBERT, TIMOTHY A	3939 W CEDAR LAKE RD	\$150.00	\$1,500.00
040-022-300-125-00	GLASGOW, MICHAEL R & YVONNE D	3945 W CEDAR LAKE RD	\$150.00	\$1,500.00

Parcel Number	Owner Name	Parcel Address	Annual \$	Total \$
040-022-300-130-00	STROH, HENRY E & DIANA	3947 W CEDAR LAKE RD	\$150.00	\$1,500.00
040-022-300-135-00	FOY, STEVE & JOANN FRANZ	3983 W CEDAR LAKE RD	\$150.00	\$1,500.00
040-022-300-140-00	IELLAMO, VINCENZO J & ALICE J	3989 W CEDAR LAKE RD	\$150.00	\$1,500.00
040-022-300-145-00	BARON, TIMOTHY A & LYNNE C	3991 W CEDAR LAKE RD	\$150.00	\$1,500.00
040-022-300-150-00	SITKO, GARY W & LYNNE M	3993 W CEDAR LAKE RD	\$150.00	\$1,500.00
040-027-100-005-00	HOOVER, BARBARA J	4264 E CEDAR LAKE DR	\$150.00	\$1,500.00
040-027-100-010-00	BARGER REVOCABLE LIVING TRUST	4262 E CEDAR LAKE DR	\$150.00	\$1,500.00
040-027-100-015-00	SCHRAM, JAMES M & MARGARET M	4258 E CEDAR LAKE DR	\$150.00	\$1,500.00
040-027-100-020-00	VANKIRK, GARY T	4244 E CEDAR LAKE DR	\$150.00	\$1,500.00
040-027-100-025-00	WEAVER, R VIRGINIA	4240 E CEDAR LAKE DR	\$150.00	\$1,500.00
040-027-100-030-00	HUNT, RICHARD P TRUST	4242 E CEDAR LAKE DR	\$150.00	\$1,500.00
040-027-100-039-00	WEAVER, R VIRGINIA	4238 E CEDAR LAKE DR	\$150.00	\$1,500.00
040-027-100-040-05	SILVERSTEIN, BRAD	4234 E CEDAR LAKE DR	\$150.00	\$1,500.00
040-027-100-045-15	WARD, CHARLES F &	4230 E CEDAR LAKE DR	\$150.00	\$1,500.00
040-027-100-050-00	MEDEL-CAVENAUGH, TAMMY	4228 E CEDAR LAKE DR	\$150.00	\$1,500.00
040-027-100-055-00	CARPENTER, LARRY E & ANDREA J TRUST	4224 E CEDAR LAKE DR	\$150.00	\$1,500.00
040-027-100-060-00	HIRSCHENBERGER, FRANK H & DIANNA V	4198 E CEDAR LAKE DR	\$150.00	\$1,500.00
040-027-100-065-00	THE TOWNSHIP OF GREENBUSH	E CEDAR LAKE DR	\$150.00	\$1,500.00
040-027-100-070-00	SIMON, WARREN C & APRIL R	4011 E CEDAR LAKE DR	\$150.00	\$1,500.00
040-027-100-075-01	STANLEY, RICHARD LEE SR	4015 E CEDAR LAKE DR	\$150.00	\$1,500.00
040-027-100-080-01	BARRETT, DAVID	4019 E CEDAR LAKE DR	\$150.00	\$1,500.00
040-027-100-085-00	GATFIELD, GILMAN JR & LINDA M	4039 E CEDAR LAKE DR	\$150.00	\$1,500.00
040-027-100-090-01	HITCHINGS, DAVID W	4054 E CEDAR LAKE DR	\$150.00	\$1,500.00
040-027-100-092-00	FEMMININEO, STEPHEN J & ROSE M	4064 E CEDAR LAKE DR	\$150.00	\$1,500.00
040-027-100-103-00	ARMSTRONG, AARON LAKE &	4074 E CEDAR LAKE DR	\$150.00	\$1,500.00
040-027-100-107-00	KILMER, MARK & CHRISTINE TRUST	4084 E CEDAR LAKE DR	\$150.00	\$1,500.00
040-027-100-110-00	MATHEWSON TRUST	4154 E CEDAR LAKE DR	\$150.00	\$1,500.00
040-027-100-115-00	CRAWFORD, BARRY C & LAURIE B	4160 E CEDAR LAKE DR	\$150.00	\$1,500.00
040-027-200-010-00	EASTON, LORRAINE D & RICHARD A	3999 W CEDAR LAKE RD	\$150.00	\$1,500.00
040-027-200-015-00	EDSTROM, MICHAEL J	4007 W CEDAR LAKE RD	\$150.00	\$1,500.00
040-027-200-020-00	MIDDLETON, GEORGE D & PATRICIA A	4035 W CEDAR LAKE RD	\$150.00	\$1,500.00
040-027-200-025-00	GIESEKING, JUDITH L	4039 W CEDAR LAKE RD	\$150.00	\$1,500.00
040-027-200-030-00	LALONDE, EDWARD & JACQUELINE	4011 W CEDAR LAKE RD	\$150.00	\$1,500.00
040-027-200-035-00	KULIK, EDWARD C & ANN M	4017 W CEDAR LAKE RD	\$150.00	\$1,500.00
040-027-200-040-00	FAUGHT, MARK R & BIRGIT	4041 W CEDAR LAKE RD	\$150.00	\$1,500.00
040-027-200-045-00	DAM, PETER TRUST	4049 W CEDAR LAKE RD	\$150.00	\$1,500.00
040-027-200-050-00	CARLISLE, THOMAS & LISA R &	4053 W CEDAR LAKE RD	\$150.00	\$1,500.00
040-027-200-055-00	GARBINSKI, RONALD E & MEGAN S	4057 W CEDAR LAKE RD	\$150.00	\$1,500.00
040-027-200-060-00	HARMS, CATHERINE ANN & DOUGLAS LEE	4061 W CEDAR LAKE RD	\$150.00	\$1,500.00

Parcel Number	Owner Name	Parcel Address	Annual \$	Total \$
040-027-200-061-00	KOSCIENLNY, JOAN D	4065 W CEDAR LAKE RD	\$150.00	\$1,500.00
040-027-200-065-00	FRANCAVILLA, KATHRYN ANN	4069 W CEDAR LAKE RD	\$150.00	\$1,500.00
040-027-200-070-00	LARKIN, GREGORY T	4071 W CEDAR LAKE RD	\$150.00	\$1,500.00
040-027-200-075-00	GALERNEAU, DAVID M	4073 W CEDAR LAKE RD	\$150.00	\$1,500.00
040-027-200-087-00	REED, HAROLD C & SUSAN M	W CEDAR LAKE RD	\$150.00	\$1,500.00
040-027-300-005-00	REED, HAROLD C & SUSAN M	4253 W CEDAR LAKE RD	\$150.00	\$1,500.00
040-027-300-010-00	REED, SHIRLEY H & HAROLD C	W CEDAR LAKE RD	\$150.00	\$1,500.00
040-027-300-013-00	GLASS, SONIA J 1% &	4273 W CEDAR LAKE RD	\$150.00	\$1,500.00
040-027-300-015-04	LASZLO, MARK A & KAREN M	4289 W CEDAR LAKE RD	\$150.00	\$1,500.00
040-027-300-015-11	BOROWIEC, JAN & KRYSZYNE	4297 W CEDAR LAKE RD	\$150.00	\$1,500.00
040-027-300-015-20	TABACCHI, DENNIS J & SANDRA J	4315 W CEDAR LAKE RD	\$150.00	\$1,500.00
040-027-300-016-00	CHRISTY, WILLIAM G & JANET L	4365 W CEDAR LAKE RD	\$150.00	\$1,500.00
040-027-300-021-01	ALEXANDER, JEFFREY M	4345 W CEDAR LAKE RD	\$150.00	\$1,500.00
040-027-300-025-02	DAVIDSON, ROBERT H JR	4495 W CEDAR LAKE RD	\$150.00	\$1,500.00
040-027-300-025-04	SUCHY, RICHARD A & LORI K	4477 W CEDAR LAKE RD	\$150.00	\$1,500.00
040-027-300-030-00	NOVAK REVOCABLE TRUST	4455 W CEDAR LAKE RD	\$150.00	\$1,500.00
040-027-300-035-00	RAMEY, GARY & TONYA	4463 W CEDAR LAKE RD	\$150.00	\$1,500.00
040-027-300-040-00	BILLMAN, BERNARD D TRUST	4467 W CEDAR LAKE RD	\$150.00	\$1,500.00
040-027-300-045-00	MAZUR, JOSEPH J TRUST	4457 W CEDAR LAKE RD	\$150.00	\$1,500.00
040-027-300-060-00	SUCHY, RICHARD ARTHUR &	W CEDAR LAKE RD	\$150.00	\$1,500.00
040-027-300-080-00	THOMPSON, KEVIN S & ANGELA	4489 W CEDAR LAKE RD	\$150.00	\$1,500.00
040-027-400-005-00	EARLEY, IVAN A	4268 E CEDAR LAKE DR	\$150.00	\$1,500.00
040-027-400-010-00	EARLEY, IVAN A TRUST	4288 E CEDAR LAKE DR	\$150.00	\$1,500.00
040-027-400-015-01	GRUBE, WILLIAM J & LINDA L TRUST	4291 E CEDAR LAKE DR	\$150.00	\$1,500.00
040-027-400-025-00	EICHENBERGER, TIMOTHY P & CYNTHIA L	4292 E CEDAR LAKE DR	\$150.00	\$1,500.00
040-027-400-030-00	DOBBS, ALBERTA L	4298 E CEDAR LAKE DR	\$150.00	\$1,500.00
040-027-400-035-00	KENNEDY, KEVIN & BRANDIE &	4301 E CEDAR LAKE DR	\$150.00	\$1,500.00
040-027-400-040-00	DEWITT, DONALD D & ANGELINA M	4300 E CEDAR LAKE DR	\$150.00	\$1,500.00
040-027-400-045-00	BARNETTE, BRAD & ANGELA	4322 E CEDAR LAKE DR	\$150.00	\$1,500.00
040-027-400-050-01	VEICH, JOSEPH C & JOYCE E	4326 E CEDAR LAKE DR	\$150.00	\$1,500.00
040-027-400-060-00	MCCOY, KEVIN & THERESATTY J	4336 E CEDAR LAKE DR	\$150.00	\$1,500.00
040-027-400-065-00	WYRYBKOWSKI, DOUGLAS M & RENEE	4343 E CEDAR LAKE DR	\$150.00	\$1,500.00
040-034-200-010-00	MULVAHILL, DAVID T & KAY A	4499 W CEDAR LAKE RD	\$150.00	\$1,500.00
040-034-200-013-00	MULVAHILL, DAVID T & KAY A	W CEDAR LAKE RD	\$150.00	\$1,500.00
040-034-200-015-00	BUTKOVICH, KEVIN J & ROSE TRUST	4521 W CEDAR LAKE RD	\$150.00	\$1,500.00
040-034-200-040-00	LUOMA, MARY L &	4531 W CEDAR LAKE RD	\$150.00	\$1,500.00
040-034-200-045-00	LINDENSMITH, DUANE & JANET &	4541 W CEDAR LAKE RD	\$150.00	\$1,500.00
040-034-200-050-00	GRIFFITH, GREGORY T & ELENA C	4555 W CEDAR LAKE RD	\$150.00	\$1,500.00
040-034-200-055-00	FRASIER, DALE &	4567 W CEDAR LAKE RD	\$150.00	\$1,500.00

Parcel Number	Owner Name	Parcel Address	Annual \$	Total \$
040-034-200-060-00	BREITLING, JOHN J & DIANE L	4571 W CEDAR LAKE RD	\$150.00	\$1,500.00
040-034-200-065-00	GILBERT, ROBIN L	4595 W CEDAR LAKE RD	\$150.00	\$1,500.00
040-034-200-070-00	MOSSER, ROBERT LYLE	4601 W CEDAR LAKE RD	\$150.00	\$1,500.00
040-034-200-075-00	THRUSH, GERALD A & ROSE J	4611 W CEDAR LAKE RD	\$150.00	\$1,500.00
040-034-200-080-01	THRUSH, CHRISTOPHER M & DEBRA L	4621 W CEDAR LAKE RD	\$150.00	\$1,500.00
040-034-200-085-00	REYNOLDS, ROGER F & MARY L	4631 W CEDAR LAKE RD	\$150.00	\$1,500.00
040-034-200-090-00	FRYE, FREDERICK JAMES TRUST &	4635 W CEDAR LAKE RD	\$150.00	\$1,500.00
040-034-300-010-00	KAY, SHANE KRISTOPHER & TERESA ELLEN	4765 W CEDAR LAKE RD	\$150.00	\$1,500.00
040-034-300-015-00	CICCHINI, MARIA &	4767 W CEDAR LAKE RD	\$150.00	\$1,500.00
040-034-300-020-00	SCHOMAKER, THOMAS M & PAMELA S	4769 W CEDAR LAKE RD	\$150.00	\$1,500.00
040-034-300-025-00	STANSLOSKI, DONALD W & PATRICIA A	4775 W CEDAR LAKE RD	\$150.00	\$1,500.00
040-034-300-030-00	NEUGEBAUER, JUERGEN R & ULRIKE E A	4785 W CEDAR LAKE RD	\$150.00	\$1,500.00
040-034-300-035-00	ARSENAULT, MICHAEL R & JENNIFER	4795 W CEDAR LAKE RD	\$150.00	\$1,500.00
040-034-300-040-00	COYKENDALL, MARK B & JENNIFER TRUST	4805 W CEDAR LAKE RD	\$150.00	\$1,500.00
040-034-300-050-00	BURNS, MICHAEL P & JOAN E	4819 W CEDAR LAKE RD	\$150.00	\$1,500.00
040-034-300-055-00	ENDICOTT, RICHARD L & SHARON A	4825 W CEDAR LAKE RD	\$150.00	\$1,500.00
040-034-300-065-00	SNYDER, CARL & JOAN	4845 W CEDAR LAKE RD	\$150.00	\$1,500.00
040-034-300-075-00	GRONOWSKI, GREGORY E & KATHLEEN	4853 W CEDAR LAKE RD	\$150.00	\$1,500.00
040-034-300-080-00	RODANHISLER, JOHN W & DIANE M	4847 W CEDAR LAKE RD	\$150.00	\$1,500.00
040-034-300-085-00	DRESSLER, DAVID & BARBARA TRUST	4859 W CEDAR LAKE RD	\$150.00	\$1,500.00
040-034-300-090-00	WINNINGER, SERGE P & DEBORAH L	4865 W CEDAR LAKE RD	\$150.00	\$1,500.00
040-034-300-095-00	CERAN, ROBERT R	4871 W CEDAR LAKE RD	\$150.00	\$1,500.00
040-034-300-105-00	WOJNAR, MARTIN J & JENNIFER A	4925 W CEDAR LAKE RD	\$150.00	\$1,500.00
040-034-300-110-00	AMEYE, STEVEN TRUST	4935 W CEDAR LAKE RD	\$150.00	\$1,500.00
040-034-300-115-00	HARBAUER, JOHN	W CEDAR LAKE RD	\$150.00	\$1,500.00
040-034-300-120-00	BOLOCZKO, SYLVIA	4941 W CEDAR LAKE RD	\$150.00	\$1,500.00
040-034-300-125-00	SHRUGA, MARUS ANTHONY & JESSICA LEE	4945 W CEDAR LAKE RD	\$150.00	\$1,500.00
040-034-300-130-00	COX, DENNIS M & HEIDI M	4951 W CEDAR LAKE RD	\$150.00	\$1,500.00
040-034-300-135-00	BATES, HAROLD L TRUST	4959 W CEDAR LAKE RD	\$150.00	\$1,500.00
040-034-300-140-00	BREAULT, ROBERT E & LORRAINE TRUST	4965 W CEDAR LAKE RD	\$150.00	\$1,500.00
040-034-300-150-00	MANNING, ANDREW C	4975 W CEDAR LAKE RD	\$150.00	\$1,500.00
040-034-300-155-05	ROYCE, JEFFREY & SHERRIE	4900 W CEDAR LAKE RD	\$150.00	\$1,500.00
040-034-300-155-10	WESENBERG, ANTHONY W & DEBORAH M	4997 W CEDAR LAKE RD	\$150.00	\$1,500.00
040-034-300-155-15	LOTHAMER, RONALD J & JUNE	4998 W CEDAR LAKE RD	\$150.00	\$1,500.00
040-034-400-010-00	WAGNER, JANET M &	4760 E CEDAR LAKE DR	\$150.00	\$1,500.00
040-034-400-015-00	FERGUSON, STEVEN J	4790 E CEDAR LAKE DR	\$150.00	\$1,500.00
040-034-400-020-00	BELKOWSKI, THOMAS W	4792 E CEDAR LAKE DR	\$150.00	\$1,500.00
040-034-400-021-00	STANKO, CYNTHIA J	4794 E CEDAR LAKE DR	\$150.00	\$1,500.00
040-034-400-025-01	DAILY, PAUL R & MARY ANN	4796 E CEDAR LAKE DR	\$150.00	\$1,500.00

Parcel Number	Owner Name	Parcel Address	Annual \$	Total \$
040-034-400-025-05	LAUBE, CARL F & KAREN M	4798 E CEDAR LAKE DR	\$150.00	\$1,500.00
040-034-400-030-00	LINENFELSER, ANNE M	4802 E CEDAR LAKE DR	\$150.00	\$1,500.00
040-034-400-040-00	HOOVER, BARBARA J	4810 E CEDAR LAKE DR	\$150.00	\$1,500.00
040-034-400-045-00	HUGHES, JAMES P & CATHE Z	4812 E CEDAR LAKE DR	\$150.00	\$1,500.00
040-034-400-050-00	GROSS, GARY & JOANN	4822 E CEDAR LAKE DR	\$150.00	\$1,500.00
040-034-400-055-00	WORTHLEY, ALAN K & KIMBERLY C	4826 E CEDAR LAKE DR	\$150.00	\$1,500.00
040-034-400-060-00	WORTHLEY, TIMOTHY & ELIZABETH	4840 E CEDAR LAKE DR	\$150.00	\$1,500.00
040-034-400-066-01	VOKAL, BRIAN J & KATHERINE M	4900 E CEDAR LAKE DR	\$150.00	\$1,500.00
040-034-400-070-00	KENDRA, LEOCADIA & JOHN S	E CEDAR LAKE DR	\$150.00	\$1,500.00
040-034-400-075-00	WILLIAMS, GRACE A TRUST	4914 E CEDAR LAKE DR	\$150.00	\$1,500.00
040-034-400-077-00	LOBO, MAURICE V & LUBA	4912 E CEDAR LAKE DR	\$150.00	\$1,500.00
041-110-001-001-00	TIMER, ALBERT JR & LORETTA A	4137 S BUENA VISTA ST	\$150.00	\$1,500.00
041-110-001-004-00	HAMMOND, DALE & KAREN	4141 S BUENA VISTA ST	\$150.00	\$1,500.00
041-110-001-005-00	MIRK, CHERYL L TRUST	4145 S BUENA VISTA ST	\$150.00	\$1,500.00
041-110-001-006-00	RAVES. MARK A & MARY F	4149 S BUENA VISTA ST	\$150.00	\$1,500.00
041-110-001-007-00	LANGNES, ROGER B	4153 S BUENA VISTA ST	\$150.00	\$1,500.00
041-110-001-008-00	STEVENS, PAUL & MELANIE	4157 S BUENA VISTA ST	\$150.00	\$1,500.00
041-110-001-009-00	COULS, ANTHONY J & LAUREN M &	4161 S BUENA VISTA ST	\$150.00	\$1,500.00
041-110-001-010-00	LESPERANCE, DAVID & DAWN	4165 S BUENA VISTA ST	\$150.00	\$1,500.00
041-110-001-011-00	PECORARO, MARK S &	4169 S BUENA VISTA ST	\$150.00	\$1,500.00
041-110-001-013-00	PERRY, BRIAN R & BETH A	4173 S BUENA VISTA ST	\$150.00	\$1,500.00
041-110-001-014-00	BOOTH, GELBERT & DEANA	S BUENA VISTA ST	\$150.00	\$1,500.00
041-110-001-016-01	KUTCHER, MARK J & DEBORAH L	4197 S BUENA VISTA ST	\$150.00	\$1,500.00
041-110-001-018-00	KUTCHER, MARK J & DEBORAH L	S BUENA VISTA ST	\$150.00	\$1,500.00
041-110-001-019-00	HERKOMMER, ANDREW O JR	4205 S BUENA VISTA ST	\$150.00	\$1,500.00
041-110-001-020-00	BARWICK, JUDY L	4211 S BUENA VISTA ST	\$150.00	\$1,500.00
041-110-001-021-00	MURPHY, BRIAN P &	4209 S BUENA VISTA ST	\$150.00	\$1,500.00
041-110-001-022-00	ROSS, MONTY D & CHERYL A	4221 S BUENA VISTA ST	\$150.00	\$1,500.00
041-110-001-023-24	JOHNSON, BRUCE & DIANE L	4225 S BUENA VISTA ST	\$150.00	\$1,500.00
041-110-001-025-00	COLLINS, CURTIS & JILL OXENDINE	4227 S BUENA VISTA ST	\$150.00	\$1,500.00
041-120-000-001-00	FOWLER, BRETT M	4375 W CEDAR LAKE RD	\$150.00	\$1,500.00
041-120-000-002-00	DUNWOODIE, ANTHONY B & BARBARA A	4385 W CEDAR LAKE RD	\$150.00	\$1,500.00
041-120-000-003-01	ROCCA, RICHARD S & JOYCE T	4389 W CEDAR LAKE RD	\$150.00	\$1,500.00
041-120-000-005-00	MAGADINI, JAMES W & PATRICIA L	4451 W CEDAR LAKE RD	\$150.00	\$1,500.00
041-125-000-001-00	SMITH, DEAN R & JUDITH A	4757 W CEDAR LAKE RD	\$150.00	\$1,500.00
041-125-000-002-00	PALMREUTER, THERESA MARIE	4729 W CEDAR LAKE RD	\$150.00	\$1,500.00
041-125-000-003-00	STEPHENS, WARREN R & SHARON &	4725 W CEDAR LAKE RD	\$150.00	\$1,500.00
041-125-000-004-00	ROBINSON, PAUL E & RUTH E	4717 W CEDAR LAKE RD	\$150.00	\$1,500.00
041-125-000-005-00	FIEBERNITZ, MELVIN G &	4715 W CEDAR LAKE RD	\$150.00	\$1,500.00

Parcel Number	Owner Name	Parcel Address	Annual \$	Total \$
041-125-000-006-00	BOURGEOIS, LAWRENCE J & DANIELLE A	4711 W CEDAR LAKE RD	\$150.00	\$1,500.00
041-125-000-007-00	MCGREGOR, RENEE L	4701 W CEDAR LAKE RD	\$150.00	\$1,500.00
041-125-000-008-00	BALLA, LORIL	4691 W CEDAR LAKE RD	\$150.00	\$1,500.00
041-125-000-009-00	RUEMENAPP, RAYMOND	4681 W CEDAR LAKE RD	\$150.00	\$1,500.00
041-125-000-010-00	COLE, GARY & JENNIFER	4671 W CEDAR LAKE RD	\$150.00	\$1,500.00
041-125-000-011-00	MAYNARD, DENNIS & BARBARA	4661 W CEDAR LAKE RD	\$150.00	\$1,500.00
041-125-000-012-00	MORALES, FERNANDO & SHELLY	W CEDAR LAKE RD	\$150.00	\$1,500.00
041-125-000-013-00	MACDONALD, DONALD J FAMILY TRUST	4647 W CEDAR LAKE RD	\$150.00	\$1,500.00
041-125-000-014-00	SLOWIKOWSKI, PAMELA L	4641 W CEDAR LAKE RD	\$150.00	\$1,500.00
041-131-000-001-00	MURRELL, DAVID A & MARCY M	4924 E CEDAR LAKE DR	\$150.00	\$1,500.00
041-131-000-002-00	TALAGA, ANTHONY G & CYNTHIA A	4926 E CEDAR LAKE DR	\$150.00	\$1,500.00
041-131-000-003-00	KRZESZAK, DANIEL & ELAINE	E CEDAR LAKE DR	\$150.00	\$1,500.00
041-131-000-004-00	HOLLABAUGH, GARY W & SANDRA C	4928 E CEDAR LAKE DR	\$150.00	\$1,500.00
041-131-000-006-00	JOHNSON, STEVEN R & DEBRA L	4932 E CEDAR LAKE DR	\$150.00	\$1,500.00
041-131-000-008-00	MILLER, DOROTHY H &	4936 E CEDAR LAKE DR	\$150.00	\$1,500.00
041-131-000-009-00	KRZESZAK, DANIEL & ELAINE C TRUST	4942 E CEDAR LAKE DR	\$150.00	\$1,500.00
041-131-000-010-00	KISSER, CHRISTOPHER & MELISSA	4946 E CEDAR LAKE DR	\$150.00	\$1,500.00
041-131-000-011-00	PYRETT, RICHARD D & MARJORIE J	4952 E CEDAR LAKE DR	\$150.00	\$1,500.00
041-131-000-012-00	SHAW, WILLIAM G	4962 E CEDAR LAKE DR	\$150.00	\$1,500.00
041-131-000-013-00	WITEK, RICHARD & KAREN	4964 E CEDAR LAKE DR	\$150.00	\$1,500.00
041-131-000-014-00	FITZGERALD, DWIGHT D	4968 E CEDAR LAKE DR	\$150.00	\$1,500.00
041-131-000-015-01	SCHEURER, WILLIAM E JR&SUSAN L	4976 E CEDAR LAKE DR	\$150.00	\$1,500.00
041-131-000-017-05	HIMMELSPACH, JOHN A JR	4986 E CEDAR LAKE DR	\$150.00	\$1,500.00
041-131-000-019-00	ROBERTS, FREDERICK W & ROBIN R	4990 E CEDAR LAKE DR	\$150.00	\$1,500.00
041-131-000-020-00	MIDDLETON, ROBERT E TRUST	4992 E CEDAR LAKE DR	\$150.00	\$1,500.00
041-140-000-062-00	SCHMALENERG, DAVID & KATHY	E CEDAR LAKE DR	\$150.00	\$1,500.00
041-140-000-074-01	DONNAN, WILLIAM R & MARY E	3390 E CEDAR LAKE DR	\$150.00	\$1,500.00
041-140-000-078-00	TIMBERLAKES ESTATES ASSC INC	E CEDAR LAKE DR	\$150.00	\$1,500.00
041-140-000-080-00	WARNER, LUCILE & STONE, MARY L (JT)	3380 E CEDAR LAKE DR	\$150.00	\$1,500.00
041-140-000-082-00	FARMER, CHARLENE H	3400 E CEDAR LAKE DR	\$150.00	\$1,500.00
041-140-000-083-00	REILLY, THOMAS & ANGELA	3414 E CEDAR LAKE DR	\$150.00	\$1,500.00
041-140-000-084-00	ACKERMAN, ANDREA L & ROBERT	3420 E CEDAR LAKE DR	\$150.00	\$1,500.00
041-140-000-086-01	MCGARRY-COLLINS, KATHLEEN ANN	3426 E CEDAR LAKE DR	\$150.00	\$1,500.00
041-140-000-089-00	BENNETT, ALLEN C & JUDITH	3460 E CEDAR LAKE DR	\$150.00	\$1,500.00
041-140-000-091-00	BENNETT, ALLEN C & JUDITH	3454 E CEDAR LAKE DR	\$150.00	\$1,500.00
041-140-000-092-00	GIANNETTI, TIMOTHY S 33% (TC) &	3464 E CEDAR LAKE DR	\$150.00	\$1,500.00
041-140-000-093-00	MCLEAN, KIERSTEN A	3468 E CEDAR LAKE DR	\$150.00	\$1,500.00
041-140-000-094-00	VASICEK, TIMOTHY B & CHRISTINE K	3472 E CEDAR LAKE DR	\$150.00	\$1,500.00
041-140-000-096-00	ROBB, JAMES J & JERI L	E CEDAR LAKE DR	\$150.00	\$1,500.00

Parcel Number	Owner Name	Parcel Address	Annual \$	Total \$
041-140-000-097-99	MCCORMICK, DOROTHY J &	3490 E CEDAR LAKE DR	\$150.00	\$1,500.00
041-141-000-100-01	DONALD, ALEXANDER S	3494 E CEDAR LAKE DR	\$150.00	\$1,500.00
041-141-000-101-01	STEARNS, DONALD G JR & PAMELA J	E CEDAR LAKE DR	\$150.00	\$1,500.00
041-141-000-102-01	PRIEMER, DOUGLAS J & SHEILA D	3536 E CEDAR LAKE DR	\$150.00	\$1,500.00
041-141-000-105-00	ANDRITSIS, DENNIS & TAMARA	3544 E CEDAR LAKE DR	\$150.00	\$1,500.00
041-141-000-106-00	VOGEL, BRIAN I & COLLEEN A &	3548 E CEDAR LAKE DR	\$150.00	\$1,500.00
041-141-000-107-00	WOHLBERG, DONALD F & MARGARET M	3552 E CEDAR LAKE DR	\$150.00	\$1,500.00
041-141-000-108-00	SMITH, CLIFFORD A TRUST	3558 E CEDAR LAKE DR	\$150.00	\$1,500.00
041-141-000-109-00	ACKLEY, DAVID A	3560 E CEDAR LAKE DR	\$150.00	\$1,500.00
041-141-000-110-00	WEIR, FREDRIC & EDITH	3564 E CEDAR LAKE DR	\$150.00	\$1,500.00
041-141-000-111-00	ESPER, MICHAEL & MARILYNN J	3566 E CEDAR LAKE DR	\$150.00	\$1,500.00
041-141-000-112-00	COHN, MARY & RONALD	3578 E CEDAR LAKE DR	\$150.00	\$1,500.00
041-141-000-114-00	VAUGHN, REX R & SHARON P	3580 E CEDAR LAKE DR	\$150.00	\$1,500.00
041-141-000-115-00	HAVERCROFT, TIMOTHY B & DAWN M	3584 E CEDAR LAKE DR	\$150.00	\$1,500.00
041-141-000-116-00	ZAPALSKI, RAYMOND A & KAREN S TRUST	3590 E CEDAR LAKE DR	\$150.00	\$1,500.00
041-141-000-117-00	TELLER, JOHN E & DONNA K	3598 E CEDAR LAKE DR	\$150.00	\$1,500.00
041-141-000-118-00	BLAIR, DREW A TRUST	3602 E CEDAR LAKE DR	\$150.00	\$1,500.00
041-141-000-119-00	SMELLEY, MARY ANN	3604 E CEDAR LAKE DR	\$150.00	\$1,500.00
041-141-000-121-02	OSTRANDER, TODD A & DAWN M	3608 E CEDAR LAKE DR	\$150.00	\$1,500.00
041-141-000-122-00	MILLER, SHARON	3610 E CEDAR LAKE DR	\$150.00	\$1,500.00
041-141-000-123-00	PUZDRAKIEWICZ, DEAN M & CHERYL L	3614 E CEDAR LAKE DR	\$150.00	\$1,500.00
041-141-000-125-00	ALLES, RUSSELL W III &	3632 E CEDAR LAKE DR	\$150.00	\$1,500.00
041-141-000-126-00	TAYLOR, CHERYL TRUST	3636 E CEDAR LAKE DR	\$150.00	\$1,500.00
041-141-000-127-00	TAYLOR, BARBARA M TRUST	3640 E CEDAR LAKE DR	\$150.00	\$1,500.00
041-141-000-129-00	HOUGH, JOHN S & PEGGY S	3644 E CEDAR LAKE DR	\$150.00	\$1,500.00
041-141-000-130-00	GROULX, DENNIS N & SUZANN L	3648 E CEDAR LAKE DR	\$150.00	\$1,500.00
041-141-000-131-00	GROULX, ROBERT L & KAY L	3652 E CEDAR LAKE DR	\$150.00	\$1,500.00
041-141-000-132-00	TATE, ROBERT G	3656 E CEDAR LAKE DR	\$150.00	\$1,500.00
041-141-000-133-01	DYJEWSKI, JAMES C & LINDA	3660 E CEDAR LAKE DR	\$150.00	\$1,500.00
041-141-000-134-00	RYBAR, RONALD J & JOANNE M	3664 E CEDAR LAKE DR	\$150.00	\$1,500.00
041-141-000-135-00	MORDEN, FREDERICK N & DONA H	3666 E CEDAR LAKE DR	\$150.00	\$1,500.00
041-141-000-136-00	WAWRYSZ, MIROSLAW &	3668 E CEDAR LAKE DR	\$150.00	\$1,500.00
041-141-000-137-00	GRIFFITHS, HEATHER	3670 E CEDAR LAKE DR	\$150.00	\$1,500.00
041-141-000-138-00	BLAIR, JOHN N & JUDY A	3672 E CEDAR LAKE DR	\$150.00	\$1,500.00
041-141-000-139-01	ETELKA, NAGIGY	3676 E CEDAR LAKE DR	\$150.00	\$1,500.00
041-141-000-140-00	VANTHOMME, DENNIS	3682 E CEDAR LAKE DR	\$150.00	\$1,500.00
041-141-000-141-00	DOBREFF, ALEXANDER	3690 E CEDAR LAKE DR	\$150.00	\$1,500.00
041-141-000-142-00	GARMAN, JEFFEREY P & CHERI K	3704 E CEDAR LAKE DR	\$150.00	\$1,500.00
041-141-000-143-00	HIGGINS, BOBBIE J	3706 E CEDAR LAKE DR	\$150.00	\$1,500.00

Parcel Number	Owner Name	Parcel Address	Annual \$	Total \$
041-141-000-144-00	RORK FAMILY TRUST	3708 E CEDAR LAKE DR	\$150.00	\$1,500.00
041-141-000-145-01	GREENER, JOHN	3710 E CEDAR LAKE DR	\$150.00	\$1,500.00
041-141-000-146-00	STEVENSON, ROBERT A & KATHLEEN A	3732 E CEDAR LAKE DR	\$150.00	\$1,500.00
041-141-000-149-00	LYON, WILLIAM R SR & DENISE M	3860 E CEDAR LAKE DR	\$150.00	\$1,500.00
041-141-000-150-00	COMBEN, CHRISTOPHER	3864 E CEDAR LAKE DR	\$150.00	\$1,500.00
041-141-000-151-00	SCHMIDT, CHAUNCEY E &	3868 E CEDAR LAKE DR	\$150.00	\$1,500.00
041-141-000-152-00	FOLTZ, LARRY D & SUSAN D	3874 E CEDAR LAKE DR	\$150.00	\$1,500.00
041-141-000-153-00	JANISSE, STEVE & MAUREEN CATHERINE	3880 E CEDAR LAKE DR	\$150.00	\$1,500.00
041-141-000-154-00	WORTHING, STUART M & SANDRA L &	3888 E CEDAR LAKE DR	\$150.00	\$1,500.00
041-141-000-155-00	BINGLEY, DON G & JOYCE A &	3890 E CEDAR LAKE DR	\$150.00	\$1,500.00
041-141-000-156-00	LEPLA, ROBERT B & NANCY A TRUST	3892 E CEDAR LAKE DR	\$150.00	\$1,500.00
041-141-000-157-00	CUTAJAR, MICHAEL A	3924 E CEDAR LAKE DR	\$150.00	\$1,500.00
041-141-000-158-00	RIZARDI, JOHN W & KIMBERLY A TRUST	3928 E CEDAR LAKE DR	\$150.00	\$1,500.00
041-141-000-160-00	KNICKERBOCKER, DEBORAH &	3930 E CEDAR LAKE DR	\$150.00	\$1,500.00
041-141-000-161-00	GOODWIN, PATRICK A & JODI L	3934 E CEDAR LAKE DR	\$150.00	\$1,500.00
041-141-000-163-00	MACKEY, EDWARD W	3944 E CEDAR LAKE DR	\$150.00	\$1,500.00
041-141-000-165-00	WYRYBKOWSKI, MARK A & SUSAN D	3950 E CEDAR LAKE DR	\$150.00	\$1,500.00
041-141-000-166-00	NOVOTNY, DAVID R	3958 E CEDAR LAKE DR	\$150.00	\$1,500.00
041-141-000-167-00	SIMMONS, JEREMY J (JT'S)	3966 E CEDAR LAKE DR	\$150.00	\$1,500.00
041-141-000-168-00	PARRISH, JEFFREY & JUDY	3970 E CEDAR LAKE DR	\$150.00	\$1,500.00
041-141-000-169-00	DUNN, MAX & VERNETA	3976 E CEDAR LAKE DR	\$150.00	\$1,500.00
041-141-000-170-00	MCWILLIAMS, KEVIN G & JANET L	3977 E CEDAR LAKE DR	\$150.00	\$1,500.00
041-141-000-171-00	PASEK, JOHN T & CATHERINE V	3979 E CEDAR LAKE DR	\$150.00	\$1,500.00
041-141-000-172-00	MCLEAN, FRANK R & CAROLYN	3995 E CEDAR LAKE DR	\$150.00	\$1,500.00
041-141-000-173-00	CORNELL, KATHLEEN J &	3999 E CEDAR LAKE DR	\$150.00	\$1,500.00
041-141-000-174-00	KREBS, EDWARD C JR & SHEILA J	4005 E CEDAR LAKE DR	\$150.00	\$1,500.00
041-142-000-001-00	STEVENSON, ROBERT A & KATHLEEN S	E CEDAR LAKE DR	\$150.00	\$1,500.00
041-142-000-002-00	KLEBBA, GAYE	3736 E CEDAR LAKE DR	\$150.00	\$1,500.00
041-142-000-003-00	MILLER, CHARLES F & LORI J	3740 E CEDAR LAKE DR	\$150.00	\$1,500.00
041-142-000-004-00	JIMENEZ FAMILY PROTECTION TRUST	3742 E CEDAR LAKE DR	\$150.00	\$1,500.00
041-142-000-005-00	HERR, MICHAEL J & MARY F	3744 E CEDAR LAKE DR	\$150.00	\$1,500.00
041-142-000-006-00	MOORE, MICHAEL J	3746 E CEDAR LAKE DR	\$150.00	\$1,500.00
041-143-000-001-00	LALONDE, EDWARD & JACQUELINE	3748 E CEDAR LAKE DR	\$150.00	\$1,500.00
041-143-000-002-00	DROPIEWSKI, KEITH & SUSAN	3750 E CEDAR LAKE DR	\$150.00	\$1,500.00
041-143-000-003-00	BLOOMFIELD, REBECCA &	3752 E CEDAR LAKE DR	\$150.00	\$1,500.00
041-143-000-004-00	CHALMERS, JOHN R &	3762 E CEDAR LAKE DR	\$150.00	\$1,500.00
041-143-000-006-00	LAKE ESMT FOR # 14-15-16-17-18	E CEDAR LAKE DR	\$150.00	\$1,500.00
041-143-000-007-00	GUY, ROBERT & LINDA V TRUST	E CEDAR LAKE DR	\$150.00	\$1,500.00
041-143-000-008-00	TAYLOR, TIMOTHY W &	3770 E CEDAR LAKE DR	\$150.00	\$1,500.00

Parcel Number	Owner Name	Parcel Address	Annual \$	Total \$
041-143-000-009-00	TAYLOR, TIMOTHY W & LAURIE A	3774 E CEDAR LAKE DR	\$150.00	\$1,500.00
041-143-000-010-00	GABLE, MICHAEL G & LINDA J	3776 E CEDAR LAKE DR	\$150.00	\$1,500.00
041-144-000-001-00	PRZYBYLO, ROBERT J JR	3796 E CEDAR LAKE DR	\$150.00	\$1,500.00
041-144-000-002-00	DEBUSSCHERE, JOYCE E (JT) &	3794 E CEDAR LAKE DR	\$150.00	\$1,500.00
041-144-000-003-00	DOWD, RICHARD E & SHARON K	3792 E CEDAR LAKE DR	\$150.00	\$1,500.00
041-144-000-005-00	RICE, GAREL W JR &	3780 E CEDAR LAKE DR	\$150.00	\$1,500.00
041-144-000-006-02	RICE, GAREL W JR &	E CEDAR LAKE DR	\$150.00	\$1,500.00
041-148-000-551-00	HIMMELSPACH, DANIEL & PHYLLIS	4508 S EVERGREEN DR	\$150.00	\$1,500.00
041-148-000-552-00	OLAH, JOSEPH & KATHLEEN S	4510 S EVERGREEN DR	\$150.00	\$1,500.00
041-148-000-554-00	GALERNEAU, EMILY K TRUST	4514 S EVERGREEN DR	\$150.00	\$1,500.00
041-148-000-555-00	SPEED, HAROLD D & MONIQUE M	4518 S EVERGREEN DR	\$150.00	\$1,500.00
041-148-000-556-01	VOLSTROMER, SYLVIA J TRUST	4520 S EVERGREEN DR	\$150.00	\$1,500.00
041-148-000-557-00	CARPENTER, JAMES P	4522 S EVERGREEN DR	\$150.00	\$1,500.00
041-148-000-558-00	JOHNSON, JENNIFER P	4524 S EVERGREEN DR	\$150.00	\$1,500.00
041-148-000-559-00	ZANG, GREGORY J & JANINE M	4526 S EVERGREEN DR	\$150.00	\$1,500.00
041-148-000-560-00	WORTHLEY, MARY JEAN	4528 S EVERGREEN CIRCLE	\$150.00	\$1,500.00
041-148-000-562-00	FERGUSON, RONALD C & CHERYL TRUST	4532 S EVERGREEN CIRCLE	\$150.00	\$1,500.00
041-148-000-563-00	REED, RICK A & CYNTHIA S	4534 S EVERGREEN CIRCLE	\$150.00	\$1,500.00
041-148-000-564-01	SCHMITT, LEONARD L & ELLEN M TRUST	4536 S EVERGREEN CIRCLE	\$150.00	\$1,500.00
041-148-000-566-00	JOHNSON, ROBERT JR & GERRI A	4538 S EVERGREEN CIRCLE	\$150.00	\$1,500.00
041-148-000-567-00	BAXTER, JASON D & DEBORAH L	4544 S EVERGREEN CIRCLE	\$150.00	\$1,500.00
041-148-000-569-00	DAVIDSON, GERALD L & CAROLE A	4558 S EVERGREEN DR	\$150.00	\$1,500.00
041-148-000-570-00	KOENIGBAUER, R A & MARILYN A	4562 S EVERGREEN DR	\$150.00	\$1,500.00
041-148-000-571-00	GARDINER REVOCABLE FAMILY TRUST	4568 S EVERGREEN DR	\$150.00	\$1,500.00
041-148-000-572-00	LANSU, HARRY J JR	4574 S EVERGREEN DR	\$150.00	\$1,500.00
041-148-000-573-00	LOUKINEN, ERIC F & ANDREE J	4580 S EVERGREEN DR	\$150.00	\$1,500.00
041-148-000-574-00	SMALLEY FAMILY COTTAGE LLC	4590 S EVERGREEN DR	\$150.00	\$1,500.00
041-148-000-575-00	LANSU, HARRY J JR & LOUANN	S EVERGREEN DR	\$150.00	\$1,500.00
041-148-000-576-00	MCCORMICK, RICHARD	4638 S EVERGREEN DR	\$150.00	\$1,500.00
041-148-000-577-00	RUEMENAPP, THOMAS & LINDA	4642 S EVERGREEN DR	\$150.00	\$1,500.00
041-148-000-578-00	KIBAT, RICHARD E & REGINA R	4648 S EVERGREEN DR	\$150.00	\$1,500.00
041-148-000-579-00	TRAVIS, MARK &	4675 S EVERGREEN DR	\$150.00	\$1,500.00
041-148-000-580-00	RICHARDSON, RICHARD J JR &	4660 S EVERGREEN DR	\$150.00	\$1,500.00
041-148-000-581-00	ZAND, AHMAD & LISA	4666 S EVERGREEN DR	\$150.00	\$1,500.00
041-148-000-582-00	DRAINVILLE, GARY P & CHRISTINE	4672 S EVERGREEN DR	\$150.00	\$1,500.00
041-148-000-583-00	CHWALEK, MARY	4692 S EVERGREEN DR	\$150.00	\$1,500.00
041-148-000-584-00	HARGAN, W DAVID & GERALDINE TRUST	4694 S EVERGREEN DR	\$150.00	\$1,500.00
041-148-000-585-00	BISSELL, EDWARD J & CRAIG E 50% &	4696 S EVERGREEN DR	\$150.00	\$1,500.00
041-148-000-586-01	JOHNSON, BRUCE G & JOYCE M TRUST	4700 S EVERGREEN DR	\$150.00	\$1,500.00

Parcel Number	Owner Name	Parcel Address	Annual \$	Total \$
041-148-000-588-00	HARGAN, EDWARD O TRUST	4706 S EVERGREEN DR	\$150.00	\$1,500.00
041-148-000-589-01	BUBLITZ, FREDRICK W III	4710 S EVERGREEN DR	\$150.00	\$1,500.00
041-148-000-591-01	SAVARD, MICHAEL D & MARILYN E	4718 S EVERGREEN DR	\$150.00	\$1,500.00
041-148-000-592-00	TANNER, JOHN R &	4732 E CEDAR LAKE DR	\$150.00	\$1,500.00
041-148-000-593-00	GYORKE, RICHARD A & GYORKE, MARY &	4734 E CEDAR LAKE DR	\$150.00	\$1,500.00
041-148-000-594-00	KAYE, RICHARD & JEANNE L	4738 E CEDAR LAKE DR	\$150.00	\$1,500.00
041-148-000-595-00	BURNS, VAUGHN R & MARILYN D	4740 E CEDAR LAKE DR	\$150.00	\$1,500.00
041-148-000-596-00	ABELL, JAMES P & LISA M	4742 E CEDAR LAKE DR	\$150.00	\$1,500.00
041-148-000-597-00	CORDINGLY, DARLENE M	4748 E CEDAR LAKE DR	\$150.00	\$1,500.00
041-160-000-001-00	HILL, LIEF ALAN & TAMMY JOE	4112 E CEDAR LAKE DR	\$150.00	\$1,500.00
041-160-000-002-00	CRAWFORD, SHARON A	4094 E CEDAR LAKE DR	\$150.00	\$1,500.00
041-160-000-002-01	NELSON FAMILY TRUST	E CEDAR LAKE DR	\$150.00	\$1,500.00
041-185-000-001-00	SKAGGS, FRANKIE R &	4408 E CEDAR LAKE DR	\$150.00	\$1,500.00
041-185-000-003-00	HART, JAMES S	4420 E CEDAR LAKE DR	\$150.00	\$1,500.00
041-185-000-004-00	ORLICK, JEANINE M &	4421 E CEDAR LAKE DR	\$150.00	\$1,500.00
041-185-000-005-00	BROOKS, GREGORY L TRUST &	4432 E CEDAR LAKE DR	\$150.00	\$1,500.00
041-185-000-007-00	SYPNIEWSKI, JOHN & WATT, TONI	4436 E CEDAR LAKE DR	\$150.00	\$1,500.00
041-185-000-008-00	RONALD, PAUL RAY JR & JULIE	4438 E CEDAR LAKE DR	\$150.00	\$1,500.00
041-185-000-009-00	TROGU, MARK LOUIS & CHERYL ANN	4448 E CEDAR LAKE DR	\$150.00	\$1,500.00
041-185-000-009-01	TOWER, JOHN W & DIANN	4440 E CEDAR LAKE DR	\$150.00	\$1,500.00
041-185-000-009-02	DEMURA, MICHAEL G & KATHIE A TRUST	4444 E CEDAR LAKE DR	\$150.00	\$1,500.00
041-185-000-010-01	CHENEY, FREDERICK J & JOYCE E &	4464 E CEDAR LAKE DR	\$150.00	\$1,500.00
041-185-000-012-00	WHITSON, AARON & LISA	4468 E CEDAR LAKE DR	\$150.00	\$1,500.00
041-185-000-013-00	DEROCHA, ROBERT E & LINDA S	4484 E CEDAR LAKE DR	\$150.00	\$1,500.00
041-185-000-014-00	PIASECKI, CHARLES R & HOLLY K	4486 E CEDAR LAKE DR	\$150.00	\$1,500.00
041-185-000-015-00	DICKINSON, RICHARD & JOAN	4488 E CEDAR LAKE DR	\$150.00	\$1,500.00
041-185-000-016-00	SCOFIELD, BRENT A & CARRIE L	4490 E CEDAR LAKE DR	\$150.00	\$1,500.00
041-185-000-017-00	STEIGERWALD, VIRGINIA	4492 E CEDAR LAKE DR	\$150.00	\$1,500.00
041-185-000-018-00	WEJROWSKI, KENNETH P	4494 E CEDAR LAKE DR	\$150.00	\$1,500.00
041-185-000-019-00	HAASETH, BROOKE M & KAARE L	4498 E CEDAR LAKE DR	\$150.00	\$1,500.00
041-195-000-001-00	CREEK, STEVE & NORA	3745 W CEDAR LAKE RD	\$150.00	\$1,500.00
041-195-000-003-00	PAWELEK, TIMOTHY J & PAMELA K	3741 W CEDAR LAKE RD	\$150.00	\$1,500.00
041-195-000-005-00	WIST, SALLY J &	3715 W CEDAR LAKE RD	\$150.00	\$1,500.00
041-195-000-006-00	ALLEN, RENEE S & DENNIS R	3707 W CEDAR LAKE RD	\$150.00	\$1,500.00
041-195-000-007-00	KERKHOF, KORY & HOLLI	3703 W CEDAR LAKE RD	\$150.00	\$1,500.00
041-195-000-008-00	JENKS, DOUGLAS EARL & GAIL J TRUST	3701 W CEDAR LAKE RD	\$150.00	\$1,500.00
041-195-000-009-00	JENKS, DOUGLAS EARL & GAIL J TRUST	3697 W CEDAR LAKE RD	\$150.00	\$1,500.00
041-195-000-010-00	BOYER, DOUGLAS M	3687 W CEDAR LAKE RD	\$150.00	\$1,500.00
041-195-000-011-00	MCFATE, DONALD JR	3679 W CEDAR LAKE RD	\$150.00	\$1,500.00

Parcel Number	Owner Name	Parcel Address	Annual \$	Total \$
041-195-000-012-00	SZCZESNIAK, MARGARET R	3677 W CEDAR LAKE RD	\$150.00	\$1,500.00
041-195-000-013-00	BALDAK, RONALD J	3675 W CEDAR LAKE RD	\$150.00	\$1,500.00
041-195-000-014-00	BARBARICH, DAVID M & ANDREA J	3673 W CEDAR LAKE RD	\$150.00	\$1,500.00
041-195-000-016-00	MANDOCK, JOHN M & DIANE K	3653 W CEDAR LAKE RD	\$150.00	\$1,500.00
041-195-000-018-21	HAZELTON, LAWRENCE & DENISE	3639 W CEDAR LAKE RD	\$150.00	\$1,500.00
041-195-000-021-23	DENELL, DENNIS E & SANDRA K	3631 W CEDAR LAKE RD	\$150.00	\$1,500.00
041-195-000-024-00	MELNIK, JOSEPH A	3625 S CEDAR ST	\$150.00	\$1,500.00
041-195-000-025-00	REAGIN, SUSAN J & CLEVELAND, THOMAS	3621 S CEDAR ST	\$150.00	\$1,500.00
041-195-000-026-00	ALLEN, HAROLD D & BROOKSY E	3617 S CEDAR ST	\$150.00	\$1,500.00
041-195-000-027-00	KUC, STAINSLAW & SOPHIE	S CEDAR ST	\$150.00	\$1,500.00
041-195-000-028-00	RACCHINI,CARL A	3607 S CEDAR ST	\$150.00	\$1,500.00
041-195-000-029-00	HAVERCROFT, SCOTT & JULIE	3583 S CEDAR ST	\$150.00	\$1,500.00
041-195-000-030-00	LOUWERS, JOHN R & MARY E	3579 S CEDAR ST	\$150.00	\$1,500.00
041-195-000-031-00	CALL, LOUANN P TRUST	3575 S CEDAR ST	\$150.00	\$1,500.00
041-195-000-032-00	CALL, LEROY E & ANGELINE M TRUST	3571 W CEDAR LAKE RD	\$150.00	\$1,500.00
041-195-000-033-00	BURTON, GARY I &	3569 W CEDAR LAKE RD	\$150.00	\$1,500.00
041-195-000-034-00	CARPENTER, JEFFREY P & KIMBERLY A	3565 W CEDAR LAKE RD	\$150.00	\$1,500.00
041-195-000-036-00	CLEYMAN, CHERYL J	3555 W CEDAR LAKE RD	\$150.00	\$1,500.00
041-195-000-037-00	HUDSON, AARON & HORVATH, LAUREN	3547 W CEDAR LAKE RD	\$150.00	\$1,500.00
041-195-000-038-00	SIKOSKI REVOCABLE LIVING TRUST	3535 W CEDAR LAKE RD	\$150.00	\$1,500.00
041-195-000-039-00	QUIGLEY, KATHLEEN L	3531 W CEDAR LAKE RD	\$150.00	\$1,500.00
041-195-000-040-00	PELCH, LARRY S & VIOLET A	3529 W CEDAR LAKE RD	\$150.00	\$1,500.00
041-195-000-041-00	LAFORGE, DAVID & KARLY	3525 W CEDAR LAKE RD	\$150.00	\$1,500.00
041-195-000-042-00	JANSSEN, GERALD W & ANGELA K TRUST	3523 W CEDAR LAKE RD	\$150.00	\$1,500.00
041-195-000-043-00	KLINE RICHARD & BEVERLY	3521 W CEDAR LAKE RD	\$150.00	\$1,500.00
041-195-000-044-00	DIEPENHORST, KIM L & FREDDIE	3519 W CEDAR LAKE RD	\$150.00	\$1,500.00
041-196-000-045-00	RUBY, KENNETH A & NANCY B	3495 W CEDAR LAKE RD	\$150.00	\$1,500.00
041-196-000-046-00	RUBY, KENNETH A & NANCY B	W CEDAR LAKE RD	\$150.00	\$1,500.00
041-196-000-047-00	GOTH, KEVIN J & PEGGY W	3491 W CEDAR LAKE RD	\$150.00	\$1,500.00
041-196-000-048-00	PICKERING, MARK & HEATHER	3481 W CEDAR LAKE RD	\$150.00	\$1,500.00
041-196-000-049-00	FORTE FAMILY TRUST	3475 W CEDAR LAKE RD	\$150.00	\$1,500.00
041-196-000-050-00	WOODS, RAYMOND CLAYTON & MOIRA N	3469 W CEDAR LAKE RD	\$150.00	\$1,500.00
041-196-000-051-00	BOLTON, RYAN	3463 W CEDAR LAKE RD	\$150.00	\$1,500.00
041-196-000-052-00	NORROW, CHARLES E JR	3457 W CEDAR LAKE RD	\$150.00	\$1,500.00
041-196-000-053-00	GOETZ PROPERTY HOLDINGS LLC	3451 W CEDAR LAKE RD	\$150.00	\$1,500.00
041-196-000-054-00	BANKS, DAVID R &	3435 W CEDAR LAKE RD	\$150.00	\$1,500.00
041-196-000-055-00	MAZZOLA, SAM F TRUST	3431 W CEDAR LAKE RD	\$150.00	\$1,500.00
041-196-000-056-00	DVORSKI, JOHN E & TAMBRILYN J	3427 W CEDAR LAKE RD	\$150.00	\$1,500.00
041-196-000-057-01	PHYTHIAN, DIANNE L TRUST	3415 W CEDAR LAKE RD	\$150.00	\$1,500.00

Parcel Number	Owner Name	Parcel Address	Annual \$	Total \$
041-196-000-059-00	BOLTHOUSE, ERMA & HUGHES, CAROL J &	3411 W CEDAR LAKE RD	\$150.00	\$1,500.00
041-196-000-060-00	SMITH, CHARLENE R &	3397 W CEDAR LAKE RD	\$150.00	\$1,500.00
041-196-000-063-00	MCLAUGHLIN, JAMES P & BARBARA J	3389 W CEDAR LAKE RD	\$150.00	\$1,500.00
041-196-000-065-01	SAGE, LARRY & SUSAN E	3377 W CEDAR LAKE RD	\$150.00	\$1,500.00
041-196-000-067-01	BADAL, SAMUEL J JR & PAMELA	3355 W CEDAR LAKE RD	\$150.00	\$1,500.00
041-196-000-068-00	RIES, DAVID E & DIANE K	W CEDAR LAKE RD	\$150.00	\$1,500.00
041-196-000-070-00	CHANDLER, GARY D & JEANNE L	3350 W CEDAR LAKE RD	\$150.00	\$1,500.00
041-220-000-001-00	MONETTE, DALE G TRUST &	4404 E CEDAR LAKE DR	\$150.00	\$1,500.00
041-220-000-002-00	SOUTHWELL, ROBERT G & TAMARA L	4398 E CEDAR LAKE DR	\$150.00	\$1,500.00
041-220-000-003-00	CHERRY, CHARLES E & DEBORAH	4394 E CEDAR LAKE DR	\$150.00	\$1,500.00
041-220-000-004-01	OVERLEY, STACE & WENDI	4390 E CEDAR LAKE DR	\$150.00	\$1,500.00
041-220-000-005-00	O'BRIEN, TIMOTHY	4386 E CEDAR LAKE DR	\$150.00	\$1,500.00
041-220-000-006-00	DAWSON FAMILY TRUST	4370 E CEDAR LAKE DR	\$150.00	\$1,500.00
041-220-000-007-00	BONELLO, DAVID & MELANIE	4364 E CEDAR LAKE DR	\$150.00	\$1,500.00
041-220-000-008-00	PUENTE, CESAR & DEBRA J	4360 W CEDAR LAKE RD	\$150.00	\$1,500.00
041-220-000-009-00	DEROCHER, MELISSA MARIE &	4356 E CEDAR LAKE DR	\$150.00	\$1,500.00
041-220-000-010-00	HANNA, KELLIE M & MICHAEL J	4352 E CEDAR LAKE DR	\$150.00	\$1,500.00
041-220-000-011-00	DEMETER, KATHERINE	4350 E CEDAR LAKE DR	\$150.00	\$1,500.00
041-220-000-012-00	SEDLOW, WAYNE V TRUST	4346 E CEDAR LAKE DR	\$150.00	\$1,500.00

(Original Certificate)

SUPERVISOR'S CERTIFICATE

I, C. LEE MAJOR, Supervisor of the Township of Greenbush, as the Chief Assessor for such township, hereby state and certify that the attached Special Assessment Roll for the Cedar Lake Special Assessment District No. 1 was made pursuant to a resolution of the Board on August 21, 2020 and in making my portion of such Special Assessment Roll, I have, according to my best judgement, conformed in all respects to the directions contained in such resolution and the statutes of the State of Michigan.

DATE: 31 AUG, 2020


Township of Greenbush Supervisor

(Corrected Certificate – Supersedes Original Certificate)

SUPERVISOR'S CERTIFICATE

I, C. LEE MAJOR, Supervisor of the Township of Greenbush, as the Chief Assessor for such township, hereby state and certify that the attached Special Assessment Roll for the Cedar Lake Management & Weed Control Special Assessment District was made pursuant to a resolution of the Board on August 21, 2020 and in making my portion of such Special Assessment Roll, I have, according to my best judgement, conformed in all respects to the directions contained in such resolution and the statutes of the State of Michigan.

DATE: 18 SEP 20, 2020


Township of Greenbush Supervisor

CHARTER TOWNSHIP OF OSCODA SPECIAL ASSESSMENT ROLL

Parcel Number	Owner Name	Parcel Address	Annual \$	Total \$
063-003-100-001-00	MIDDLETON, ROBERT E	7993 CEDAR LAKE DR	\$150.00	\$1,500.00
063-003-200-003-00	LOMASNEY, RONALD W & DEBORAH M	7872 CEDAR LAKE RD	\$150.00	\$1,500.00
063-003-200-004-00	FOLEY, STEPHEN K &	7866 CEDAR LAKE RD	\$150.00	\$1,500.00
063-003-300-001-51	SERRADELLA LANDINGS DEVELOPMENT	SERRADELLA CT	\$150.00	\$1,500.00
063-003-300-001-52	SERRADELLA LANDINGS DEVELOPMENT	SERRADELLA CT	\$150.00	\$1,500.00
063-003-300-001-53	SERRADELLA LANDINGS DEVELOPMENT	SERRADELLA CT	\$150.00	\$1,500.00
063-003-300-001-54	SERRADELLA LANDINGS DEVELOPMENT	SERRADELLA CT	\$150.00	\$1,500.00
063-003-300-001-55	SERRADELLA LANDINGS DEVELOPMENT	SERRADELLA CT	\$150.00	\$1,500.00
063-003-300-001-56	PRIEMER, KURT	SERRADELLA CT	\$150.00	\$1,500.00
063-010-100-001-00	LAKESWOOD SHORES PROPERTY OWNERS	CEDAR LAKE DR	\$150.00	\$1,500.00
064-C20-000-001-00	CHRISTIE FAMILY TRUST	7878 CEDAR LAKE RD	\$150.00	\$1,500.00
064-C20-000-002-00	TACK, WARREN F & MARJORIE	7880 CEDAR LAKE RD	\$150.00	\$1,500.00
064-C20-000-003-00	SMITH, FREDERICK J & EVA B	7884 CEDAR LAKE RD	\$150.00	\$1,500.00
064-C20-000-005-00	DOTSON LIVING TRUST	7890 CEDAR LAKE RD	\$150.00	\$1,500.00
064-C20-000-006-00	DEPP, JOHN P & INGRID	7894 CEDAR LAKE RD	\$150.00	\$1,500.00
064-C20-000-008-00	MATUS, THOMAS J & KIM M	7900 CEDAR LAKE RD	\$150.00	\$1,500.00
064-C20-000-009-00	BREAULT, LORRAINE C	7904 CEDAR LAKE RD	\$150.00	\$1,500.00
064-C20-000-010-00	WUSTERBARTH, NICHOLAS A	7906 CEDAR LAKE RD	\$150.00	\$1,500.00
064-C20-000-011-00	PLACIDO, DAVID J & MADELINE M TRUST	7910 CEDAR LAKE RD	\$150.00	\$1,500.00
064-C20-000-012-00	GRIGGS, MERLIN W, GEORGIA &	7916 CEDAR LAKE RD	\$150.00	\$1,500.00
064-C20-000-013-00	BLAIR, JOHN N & JUDY A	7924 CEDAR LAKE RD	\$150.00	\$1,500.00
064-C20-000-016-00	SPANKE, JOAN	7934 CEDAR LAKE RD	\$150.00	\$1,500.00
064-C20-000-017-00	THOMSON, RICHARD H	7938 CEDAR LAKE RD	\$150.00	\$1,500.00
064-C20-000-018-00	DEMERSE, SUZANNE M TRUST	7940 CEDAR LAKE RD	\$150.00	\$1,500.00
064-C20-000-019-00	AUSTIN, JOHN A & CAROLYN M	CEDAR LAKE RD	\$150.00	\$1,500.00
064-C20-000-020-00	BORAI, ROBERT T TRUST &	7944 CEDAR LAKE RD	\$150.00	\$1,500.00
064-C20-000-021-00	PAWLOWSKI, RAYMOND J & LINDA TRUST	7948 CEDAR LAKE RD	\$150.00	\$1,500.00
064-C20-000-022-00	BOYCE, LYLE RICHARD & VICTORIA L &	7958 CEDAR LAKE RD	\$150.00	\$1,500.00
064-C20-000-024-00	KOWALSKI, CHARLES J	7964 CEDAR LAKE RD	\$150.00	\$1,500.00
064-C20-000-027-00	FLORES, RUBEN M	7968 CEDAR LAKE RD	\$150.00	\$1,500.00
064-C20-000-028-00	SLUSARCZYK FAMILY TRUST	7974 CEDAR LAKE RD	\$150.00	\$1,500.00
064-C20-000-029-00	SHURYAN, RUDOLPH M & SUSAN M	7978 CEDAR LAKE RD	\$150.00	\$1,500.00
064-C20-000-030-00	ELLIS, DONALD R JR & ALANA J TRUST	7994 CEDAR LAKE RD	\$150.00	\$1,500.00
064-C30-000-001-00	BRUDZINSKI TRUST	7862 CEDAR LAKE RD	\$150.00	\$1,500.00
064-C30-000-002-00	FREDE, THOMAS E & CHRISTINE A	7858 CEDAR LAKE RD	\$150.00	\$1,500.00
064-C30-000-003-00	MADAK, NICHOLAS A & DEBORAH A	7852 CEDAR LAKE RD	\$150.00	\$1,500.00
064-C30-000-004-00	MCGINNIS, DEBORAH A & ROBERT J	7846 CEDAR LAKE RD	\$150.00	\$1,500.00

Parcel Number	Owner Name	Parcel Address	Annual \$	Total \$
064-C30-000-005-00	RUFFNER, ROBERT A	7840 CEDAR LAKE RD	\$150.00	\$1,500.00
064-C30-000-006-00	ROELANDT, CAROL ESTATE	7838 CEDAR LAKE RD	\$150.00	\$1,500.00
064-C30-000-007-00	YORK, BRIAN K & AIMEE E	7828 CEDAR LAKE RD	\$150.00	\$1,500.00
064-C30-000-008-00	LAUER, EUGENE P JR & KRISTINE J	7824 CEDAR LAKE RD	\$150.00	\$1,500.00
064-C30-000-009-00	KUC, STANISLAW & SOPHIE	7816 CEDAR LAKE RD	\$150.00	\$1,500.00
064-C30-000-010-00	TESTASECCA, BRENDINO	7790 CEDAR LAKE RD	\$150.00	\$1,500.00
064-C30-000-011-00	DEROCHA, JOHN C &	7780 CEDAR LAKE RD	\$150.00	\$1,500.00
064-C30-000-012-00	CRAIG, DAVID EDWARD & DEBORAH ANN	7770 CEDAR LAKE RD	\$150.00	\$1,500.00
064-C30-000-013-00	FENNER, DAVID C & KIMBERLY A &	7760 CEDAR LAKE RD	\$150.00	\$1,500.00
064-C30-000-014-00	MARSHALL, KATHLYN J	7750 CEDAR LAKE RD	\$150.00	\$1,500.00
064-C30-000-015-00	SOCIA, CHARLES W JR & THELMA K	7740 CEDAR LAKE RD	\$150.00	\$1,500.00
064-C30-000-016-00	BOOTH, CHRISTOPHER D & BETH M &	7730 CEDAR LAKE RD	\$150.00	\$1,500.00
064-C30-000-017-00	ELLIS, DENNIS L & LINDA A (LL) &	7724 CEDAR LAKE RD	\$150.00	\$1,500.00
064-C30-000-019-00	LORENZO, MARK & KATY	7700 CEDAR LAKE RD	\$150.00	\$1,500.00
064-C30-000-020-00	SCHRUBBE, MARCIA A & GARY	7690 CEDAR LAKE RD	\$150.00	\$1,500.00
064-G30-000-001-00	WUSTERBARTH, STEVEN J & CATHY M	SHOREVIEW	\$150.00	\$1,500.00
064-G30-000-002-00	SUNRISE DEVELOPMENT LLC	SHOREVIEW	\$150.00	\$1,500.00
064-G30-000-003-00	SUNRISE DEVELOPMENT LLC	SHOREVIEW	\$150.00	\$1,500.00
064-G30-000-004-00	SUNRISE DEVELOPMENT LLC	SHOREVIEW	\$150.00	\$1,500.00
064-G30-000-005-00	SUNRISE DEVELOPMENT LLC	SHOREVIEW	\$150.00	\$1,500.00
064-G30-000-007-01	WUSTERBARTH, STEVEN J & CATHY M	7270 SHOREVIEW DR	\$150.00	\$1,500.00
064-G30-000-008-01	WUSTERBARTH, STEVEN J & CATHY M	SHOREVIEW	\$150.00	\$1,500.00
064-G30-000-011-01	TUCKER, JAMES LYNN	7251 SHOREVIEW	\$150.00	\$1,500.00
064-G30-000-012-01	SCHIRMER, JONATHAN M & DEBRA A	SHOREVIEW	\$150.00	\$1,500.00
064-G30-000-013-01	TOMASZEWSKI, KENNETH J	SHOREVIEW	\$150.00	\$1,500.00
064-G30-000-014-00	JOLICOEUR, SCOTT	7255 SHOREVIEW	\$150.00	\$1,500.00
064-G30-000-015-00	PETERS, CRAIG & TAMARA	7257 SHOREVIEW	\$150.00	\$1,500.00
064-G30-000-016-01	ELLIS, DONALD R III & DANIELLE TRUST	7259 SHOREVIEW	\$150.00	\$1,500.00
064-G30-000-018-01	WUSTERBARTH, STEVEN J & CATHY	SHOREVIEW	\$150.00	\$1,500.00
064-G30-000-020-00	TOMASZEWSKI, MICHAEL	SHOREVIEW	\$150.00	\$1,500.00
064-G30-000-021-00	TOMASZEWSKI, MITCH	SHOREVIEW	\$150.00	\$1,500.00
064-G30-000-022-00	TOMASZEWSKI, LUKE	SHOREVIEW	\$150.00	\$1,500.00
064-G30-000-023-00	TOMASZEWSKI, EVAN	SHOREVIEW	\$150.00	\$1,500.00
064-G30-000-024-00	TOMASZEWSKI, AARON	SHOREVIEW	\$150.00	\$1,500.00
064-L10-000-124-00	DUNN, JAMES L & BARBARA A	7771 CEDAR LAKE DR	\$150.00	\$1,500.00
064-L10-000-125-00	BILA, BRETT & KELLY	7773 CEDAR LAKE DR	\$150.00	\$1,500.00
064-L10-000-127-00	MARTIN, JOHN P	7783 CEDAR LAKE DR	\$150.00	\$1,500.00
064-L10-000-128-00	ROGERS, MICHAEL R & SHARON M	7785 CEDAR LAKE DR	\$150.00	\$1,500.00
064-L10-000-129-00	UEBBING, TIMOTHY B & VICTORIA L	7789 CEDAR LAKE DR	\$150.00	\$1,500.00

Parcel Number	Owner Name	Parcel Address	Annual \$	Total \$
064-L10-000-131-00	BOVEE, EDWARD BRUCE & DEBORAH LYN	7791 CEDAR LAKE DR	\$150.00	\$1,500.00
064-L10-000-132-00	BOVEE, EDWARD BRUCE & DEBORAH LYN	CEDAR LAKE DR	\$150.00	\$1,500.00
064-L10-000-134-00	LEITHER, MICHAEL & JANE MCGRAIL	7797 CEDAR LAKE DR	\$150.00	\$1,500.00
064-L10-000-135-00	MAGILL, DEBRA	7799 CEDAR LAKE DR	\$150.00	\$1,500.00
064-L10-000-136-00	BLANCHETT, TERRY	7801 CEDAR LAKE DR	\$150.00	\$1,500.00
064-L10-000-137-00	SUGAR SAND RESORT L.L.C.	7809 CEDAR LAKE DR	\$150.00	\$1,500.00
064-L10-000-141-00	SCHIETAERT, FRANK E	7925 CEDAR LAKE DR	\$150.00	\$1,500.00
064-L10-000-143-00	SMITH, SHIRLEY F. TRUST	7949 CEDAR LAKE DR	\$150.00	\$1,500.00
064-L10-000-144-00	STRAUGHEN, KENNETH A & PATSY J	7951 CEDAR LAKE DR	\$150.00	\$1,500.00
064-L10-000-145-00	DIETRICH, BENJAMIN D & LAUREN N	7953 CEDAR LAKE DR	\$150.00	\$1,500.00
064-L10-000-146-00	SMITH, JOHN & MINDY	7955 CEDAR LAKE DR	\$150.00	\$1,500.00
064-L10-000-147-01	OWENS, JEFFREY L & CHERI A TRUST	7959 CEDAR LAKE DR	\$150.00	\$1,500.00
064-L10-000-148-01	MCKIM, CATHY G	7963 CEDAR LAKE DR	\$150.00	\$1,500.00
064-L10-000-150-00	MCKINSTRY, RONALD & LINETTE L	7965 CEDAR LAKE DR	\$150.00	\$1,500.00
064-L10-000-151-00	RAICU, ION & MARGARETA	7969 CEDAR LAKE DR	\$150.00	\$1,500.00
064-L10-000-152-00	ROBERTS, JOANN ELIZABETH &	7977 CEDAR LAKE DR	\$150.00	\$1,500.00
064-L10-000-154-00	GLOWCZEWSKI, ROBERT T & SHARON E	7979 CEDAR LAKE DR	\$150.00	\$1,500.00
064-L10-000-155-00	GOUBERT, MARIE L &	7981 CEDAR LAKE DR	\$150.00	\$1,500.00
064-L10-000-156-00	CUMMINGS, LAURIE A	7985 CEDAR LAKE DR	\$150.00	\$1,500.00
064-L10-000-157-00	CRAWFORD, CHARLES W & JEANNE E	7989 CEDAR LAKE DR	\$150.00	\$1,500.00
064-L13-000-394-00	PACE, KAREN & LAUGHMAN, LISA TRUST	7947 CEDAR LAKE DR	\$150.00	\$1,500.00
064-L13-000-395-00	AGNEW, STEVEN JAY & KAREN J TRUST	7945 CEDAR LAKE DR	\$150.00	\$1,500.00
064-L13-000-396-00	DAHL, DAVID & JANET S	7943 CEDAR LAKE DR	\$150.00	\$1,500.00
064-L13-000-397-00	ROSS, BARBARA J TRUST	7941 CEDAR LAKE DR	\$150.00	\$1,500.00
064-L13-000-398-00	ROSS, BARBARA J TRUST	CEDAR LAKE DR	\$150.00	\$1,500.00
064-L13-000-399-00	SIMON, ROBERT ALLAN	7939 CEDAR LAKE DR	\$150.00	\$1,500.00
064-L13-000-400-00	SIMON, ROBERT ALLAN	7937 CEDAR LAKE DR	\$150.00	\$1,500.00
064-L13-000-401-00	ROGERS, MICHAEL R & SHARON M	7935 CEDAR LAKE DR	\$150.00	\$1,500.00
064-L14-000-402-00	HITCHCOCK, VIRGINIA TRUST	7765 CEDAR LAKE DR	\$150.00	\$1,500.00
064-L14-000-404-00	HEMINGER, EVERETT A	7733 CEDAR LN	\$150.00	\$1,500.00
064-L14-000-405-00	NEUMEYER, JUDY A TRUST	CEDAR LN	\$150.00	\$1,500.00
064-L14-000-406-00	NEUMEYER, JUDY A TRUST	7731 CEDAR LN	\$150.00	\$1,500.00
064-L14-000-407-00	BROWN, KELLY A	7729 CEDAR LN	\$150.00	\$1,500.00
064-L14-000-408-00	HALL, KIMI	7725 CEDAR LN	\$150.00	\$1,500.00
064-L14-000-409-00	ST CHARLES, CYNTHIA A	7723 CEDAR LN	\$150.00	\$1,500.00
064-L14-000-410-00	DENITTIS, JOSEPH & JOSEPHINE	7721 CEDAR LN	\$150.00	\$1,500.00
064-L14-000-411-00	CHURCHILL, SCOTT & TAMMY	7719 CEDAR LN	\$150.00	\$1,500.00
064-L14-000-412-00	COLEMAN, WILLIAM H &	7713 CEDAR LN	\$150.00	\$1,500.00
064-L14-000-414-00	LAKESWOOD SHORES PROPERTY OWNERS	7701 CEDAR LAKE DR	\$150.00	\$1,500.00

Parcel Number	Owner Name	Parcel Address	Annual \$	Total \$
064-L14-000-417-00	O'CONNELL, KATHLEEN M &	7625 CEDAR LAKE DR	\$150.00	\$1,500.00
064-L14-000-419-00	CRANE, JONATHAN & RENEE	7619 CEDAR LAKE DR	\$150.00	\$1,500.00
064-L14-000-420-00	ROPER, PATRICIA A TRUST	7613 CEDAR LAKE DR	\$150.00	\$1,500.00
064-L14-000-421-00	MCALLISTER, MICHAEL P & JOANN D	7611 CEDAR LAKE DR	\$150.00	\$1,500.00
064-L14-000-423-00	SCHOENNEMAN, MARCIA L	7607 CEDAR LAKE DR	\$150.00	\$1,500.00
064-L14-000-424-00	SKWIR, KENNETH A	7601 CEDAR LAKE DR	\$150.00	\$1,500.00
064-L14-000-426-00	CECILE, GREGORY &	7589 CEDAR LAKE DR	\$150.00	\$1,500.00
064-L14-000-427-00	WEBSTER, ALFRED R & BABARA M	7585 CEDAR LAKE DR	\$150.00	\$1,500.00
064-L14-000-428-00	LAFRENIERE, RUSSELL T & KAIL N	7581 CEDAR LAKE DR	\$150.00	\$1,500.00
064-L14-000-429-00	WAISNER, STEVEN A & DEBORAH S	CEDAR LAKE DR	\$150.00	\$1,500.00
064-L14-000-430-00	KRASINSKI, CHRISTINE S TRUST	7565 CEDAR LAKE DR	\$150.00	\$1,500.00
064-L14-000-431-00	OWEN, ROBERT A JR & DEBORAH TRUST	7545 CEDAR LAKE DR	\$150.00	\$1,500.00
064-L14-000-432-00	MCCORMICK, RYAN & ELIZABETH L	7527 CEDAR LAKE DR	\$150.00	\$1,500.00
064-L14-000-433-00	SCHWARTZ, GREGG & SARAH M	7525 CEDAR LAKE DR	\$150.00	\$1,500.00
064-L14-000-434-00	RIACH, PAUL J & MARY ANN TRUST	7513 CEDAR LAKE DR	\$150.00	\$1,500.00
064-L14-000-436-00	CARRIVEAU, HAROLD R	7499 CEDAR LAKE DR	\$150.00	\$1,500.00
064-L14-000-438-00	TOPPING, BRIAN M & KATRINA R	7495 CEDAR LAKE DR	\$150.00	\$1,500.00
064-L14-000-439-00	COON, JOSEPH J & LISA M	7493 CEDAR LAKE DR	\$150.00	\$1,500.00
064-L14-000-440-00	MARRA, FRANK A & CATHERINE	7491 CEDAR LAKE DR	\$150.00	\$1,500.00
064-L14-000-441-00	LUSK, LARRY WAYNE & BETTY L TRUST	7489 CEDAR LAKE DR	\$150.00	\$1,500.00
064-L14-000-442-00	SKARJUNE, DONALD G & DOREEN	CEDAR LAKE DR	\$150.00	\$1,500.00
064-L14-000-443-00	MCKERRACHER, DEBORAH K	7485 CEDAR LAKE DR	\$150.00	\$1,500.00
064-L14-000-444-00	HOLBECK, DEBORAH K TRUST	7481 CEDAR LAKE DR	\$150.00	\$1,500.00
064-L14-000-445-00	DAMRON, JEROME & MERRI JAYNE	CEDAR LAKE DR	\$150.00	\$1,500.00
064-L14-000-446-00	NELSON, RICHARD L & MARTHA	7477 CEDAR LAKE DR	\$150.00	\$1,500.00
064-L14-000-447-00	GIETL, JAMES M & KATHERYN	7475 CEDAR LAKE DR	\$150.00	\$1,500.00
064-L14-000-449-00	BEHM, WILLIAM E & MARGARET A	7471 CEDAR LAKE DR	\$150.00	\$1,500.00
064-L14-000-450-00	FORAN, HUGH CARL & HOLLY	7461 CEDAR LAKE DR	\$150.00	\$1,500.00
064-L14-000-451-00	WEBSTER, NEWELL C & JOAN M	7457 CEDAR LAKE DR	\$150.00	\$1,500.00
064-L14-000-452-00	FULTON, NORMAN L & CAROLYN TRUST	7453 CEDAR LAKE DR	\$150.00	\$1,500.00
064-L14-000-453-00	BRYLINSKI, WILLIAM J & ROSEANN	7451 CEDAR LAKE DR	\$150.00	\$1,500.00
064-L14-000-454-00	SHERRY, STUART M	7447 CEDAR LAKE DR	\$150.00	\$1,500.00
064-L14-000-455-00	SWEERS, JEFFREY D	7445 CEDAR LAKE DR	\$150.00	\$1,500.00
064-L14-000-456-00	KAHLER, DAVID E & LISA M	7443 CEDAR LAKE DR	\$150.00	\$1,500.00
064-L14-000-457-00	STOLT, CHERYL L	7439 CEDAR LAKE DR	\$150.00	\$1,500.00
064-L14-000-458-00	NILES, LUCILLE (LL)	CEDAR LAKE DR	\$150.00	\$1,500.00
064-L14-000-459-00	FRIEDRICH, JUDITH A	7415 CEDAR LAKE DR	\$150.00	\$1,500.00
064-L14-000-460-00	KOVACHEVICH, BARBARA A	7411 CEDAR LAKE DR	\$150.00	\$1,500.00
064-L14-000-461-00	KOVACHEVICH, BARBARA A	7407 CEDAR LAKE DR	\$150.00	\$1,500.00

Parcel Number	Owner Name	Parcel Address	Annual \$	Total \$
064-L14-000-462-00	BREWER, JOSEPH RYAN &	7401 CEDAR LAKE DR	\$150.00	\$1,500.00
064-L14-000-463-00	BARENT, WILLIAM J & PATRICIA A	7397 CEDAR LAKE DR	\$150.00	\$1,500.00
064-L14-000-465-00	WALKER, LINDSAY J & JUDITH A	7393 CEDAR LAKE DR	\$150.00	\$1,500.00
064-L14-000-467-00	BYRD, FREDERICK J	7391 CEDAR LAKE DR	\$150.00	\$1,500.00
064-L14-000-468-00	KORMOS, KEVIN & MICHELLE	7389 CEDAR LAKE DR	\$150.00	\$1,500.00
064-L14-000-469-00	SOAVE, MARCO	CEDAR LAKE DR	\$150.00	\$1,500.00
064-L14-000-470-00	LATIN, DAVID MICHAEL	7365 CEDAR LAKE DR	\$150.00	\$1,500.00
064-L14-000-471-00	LATIN, CHRISTINE	7337 CEDAR LAKE DR	\$150.00	\$1,500.00
064-L14-000-473-00	POOLE, LAURA &	7333 CEDAR LAKE DR	\$150.00	\$1,500.00
064-L14-000-474-00	SMITH, MICHAEL D	7323 CEDAR LAKE DR	\$150.00	\$1,500.00
064-L14-000-475-00	SOLOMON, FREDERICK SR & BJ TRUST	7317 CEDAR LAKE DR	\$150.00	\$1,500.00
064-L14-000-476-00	FULLER, LISA	7315 CEDAR LAKE DR	\$150.00	\$1,500.00
064-L14-000-477-00	EICHER FAMILY TRUST	7313 CEDAR LAKE DR	\$150.00	\$1,500.00
064-L14-000-478-00	LAUBE, GREG & AGNES L	7309 CEDAR LAKE DR	\$150.00	\$1,500.00
064-L14-000-479-00	GODLESKI, ANGELINE	7303 CEDAR LAKE DR	\$150.00	\$1,500.00
064-L14-000-481-00	KETNER, DIANNE MARIE	7301 CEDAR LAKE DR	\$150.00	\$1,500.00
064-L18-000-998-00	LOHAUS, LAWRENCE & VIOLET	6960 CEDAR LAKE RD	\$150.00	\$1,500.00
064-L33-000-170-00	SEALE, KEVIN & CHRISTY	7357 LAKEWOOD DR	\$150.00	\$1,500.00
064-L33-000-172-00	NOVAK, JOHN A & PATRICIA L TRUST	7347 LAKEWOOD DR	\$150.00	\$1,500.00
064-L33-000-173-00	LONG, RONALD & DIANA L	7337 LAKEWOOD DR	\$150.00	\$1,500.00
064-L33-000-174-00	DENNIS, JAMES D & ANNETTE L	7327 LAKEWOOD DR	\$150.00	\$1,500.00
064-L33-000-175-00	OXLEY, LIOM & MICHELLE	7321 LAKEWOOD DR	\$150.00	\$1,500.00
064-L33-000-176-00	GRATHOFF, WOODROW R & LAURA L	7309 LAKEWOOD DR	\$150.00	\$1,500.00
064-L33-000-178-00	BOOZA, EARL & MARY	4761 FOXCROFT CIRCLE	\$150.00	\$1,500.00
064-L33-000-179-00	FLORES, LAURA	4755 FOXCROFT CIRCLE	\$150.00	\$1,500.00
064-L33-000-180-00	LUMLEY COTTAGE LLC	4762 FOXCROFT CIRCLE	\$150.00	\$1,500.00
064-L33-000-181-00	LUMLEY COTTAGE LLC	FOXCROFT CIRCLE	\$150.00	\$1,500.00
064-L33-000-183-01	SMITH, ERIC D & BONNIE L	7267 LAKEWOOD DR	\$150.00	\$1,500.00
064-L33-000-185-00	KRELL, KENNETH W III	7257 LAKEWOOD DR	\$150.00	\$1,500.00
064-L33-000-186-00	WALKER, HARRY J & JANICE V	7247 LAKEWOOD DR	\$150.00	\$1,500.00
064-L33-000-187-00	STEPP, KRAIG S & JANA L	LAKWOOD DR	\$150.00	\$1,500.00
064-L33-000-188-00	STEPP, KRAIG S & JANA L	7227 LAKEWOOD DR	\$150.00	\$1,500.00
064-L33-000-189-00	UNDERWOOD, RAY E JR & MICHELE J	7217 LAKEWOOD DR	\$150.00	\$1,500.00
064-L33-000-190-00	WHITE, CHARLES R & DOLLY P &	7207 LAKEWOOD DR	\$150.00	\$1,500.00
064-L33-000-191-00	LAMPHEAR, CHARLES F & MARILYN H	LAKWOOD DR	\$150.00	\$1,500.00
064-L33-000-192-00	SOPER TRUST	LAKWOOD DR	\$150.00	\$1,500.00
064-L33-000-193-00	SOPER TRUST	7177 LAKEWOOD DR	\$150.00	\$1,500.00
064-L33-000-194-01	LAPOINTE, KEITH EDWARD & MELANIE S	4751 ARROWHEAD DR	\$150.00	\$1,500.00
064-L33-000-196-00	DILLON, DANNY JOE & CHRISTINE	7147 LAKEWOOD DR	\$150.00	\$1,500.00

Parcel Number	Owner Name	Parcel Address	Annual \$	Total \$
064-L33-000-197-00	GREEN, THOMAS M & SHERYL A	7143 LAKEWOOD DR	\$150.00	\$1,500.00
064-L33-000-198-00	FERGUSON, DALE	7137 LAKEWOOD DR	\$150.00	\$1,500.00
064-L33-000-200-00	BIGGERS, MARK S & JUDITH A	7131 LAKEWOOD DR	\$150.00	\$1,500.00
064-L33-000-201-00	LAMPHEAR, CHARLES SR&SHIMKUS,MARIL	7119 LAKEWOOD DR	\$150.00	\$1,500.00
064-L33-000-202-00	SEEBURGER, ALLAN L TRUSTEE	7109 LAKEWOOD DR	\$150.00	\$1,500.00
064-L33-000-203-00	MEFFORD, DENNIS M & ELAINE M (LL) &	7097 LAKEWOOD DR	\$150.00	\$1,500.00
064-L33-000-204-00	VON BERG, ROBERT L & ELAINE M	LAKEWOOD DR	\$150.00	\$1,500.00
064-L33-000-205-00	BAILEY, RICK ALAN & DUANITA ELIA	7069 LAKEWOOD DR	\$150.00	\$1,500.00
064-L33-000-206-00	WEATHERS, KENNETH & LINDA	7059 LAKEWOOD DR	\$150.00	\$1,500.00
064-L33-000-207-00	RUTLEDGE REVOCABLE FAMILY TRUST	7047 LAKEWOOD DR	\$150.00	\$1,500.00
064-L33-000-208-00	MATTHEWS-GOYNE, LAURIE &	7037 LAKEWOOD DR	\$150.00	\$1,500.00
064-L33-000-209-00	KAPPIUS, CATHY L	7027 LAKEWOOD DR	\$150.00	\$1,500.00
064-L33-000-210-00	LOOK, DEAN W & KATHLEEN G	7021 LAKEWOOD DR	\$150.00	\$1,500.00
064-L33-000-211-00	FONTANIVE, AUDREY R TRUST	LAKEWOOD DR	\$150.00	\$1,500.00
064-L33-000-212-00	HANSHAW, BETTY A	7011 LAKEWOOD DR	\$150.00	\$1,500.00
064-L33-000-213-00	BARNHART, L. JAMES & CONNIE LOU	LAKEWOOD DR	\$150.00	\$1,500.00
064-L33-000-214-00	TOLKACZ, JOSEPH M & NANCY L	6997 LAKEWOOD DR	\$150.00	\$1,500.00
064-L33-000-215-00	HAKALA, JAMES L	6981 LAKEWOOD DR	\$150.00	\$1,500.00
064-L33-000-216-00	HARRIS, CHARLES W & MARILYN K	6977 LAKEWOOD DR	\$150.00	\$1,500.00
064-L33-000-217-00	CARRICO, PAUL W & STEPHANIE	6971 LAKEWOOD DR	\$150.00	\$1,500.00
064-L33-000-218-00	LAMPHERE, SCOTT ALLEN & SUSAN K	6967 LAKEWOOD DR	\$150.00	\$1,500.00
064-L33-000-219-00	MCLEAN, PARKER K TRUST	6947 LAKEWOOD DR	\$150.00	\$1,500.00
064-L33-000-220-00	LENTINE, NICKLAS A & NANCY C TRUST	6937 LAKEWOOD DR	\$150.00	\$1,500.00
064-L33-000-221-00	LENTINE, NICKLAS A & NANCY C TRUST	LAKEWOOD DR	\$150.00	\$1,500.00
064-L33-000-222-00	GEERAERT, BRUCE A TRUST	6917 LAKEWOOD DR	\$150.00	\$1,500.00
064-L33-000-223-00	SCHMUTZ, PAUL M & LISA D	LAKEWOOD DR	\$150.00	\$1,500.00
064-L33-000-224-00	LEWIS, JENNIFER K &	4741 KINGSWOOD LN	\$150.00	\$1,500.00
064-L33-000-225-00	COYKENDALL, CHRISTA & JEFFREY	6900 KNOLLWOOD CT	\$150.00	\$1,500.00
064-L33-000-226-00	HUNT, DIRK THOMPSON & CHANTAL	6910 KNOLLWOOD CT	\$150.00	\$1,500.00
064-L33-000-227-00	CLARE, DUSTIN JAMES & ANGELICA M	6920 KNOLLWOOD CT	\$150.00	\$1,500.00
064-L33-000-228-00	HENNING, RONALD R & CAMILLE TRUST	6930 KNOLLWOOD CT	\$150.00	\$1,500.00
064-L33-000-229-00	STETZ, NORMAN & BERNADETTE	KNOLLWOOD CT	\$150.00	\$1,500.00
064-L33-000-230-00	TIPTON, STEVEN W	6940 KNOLLWOOD CT	\$150.00	\$1,500.00
064-L33-000-231-00	LEICHTMAN, WM S & LAURA M	6960 KNOLLWOOD CT	\$150.00	\$1,500.00
064-L33-000-232-02	CURLEY, ADAM D	6954 KNOLLWOOD CT	\$150.00	\$1,500.00
064-L33-000-233-01	ANDROKITES, DAVID & BARBARA TRUST	6954 KNOLLWOOD CT	\$150.00	\$1,500.00
064-L33-000-234-00	JOHNSON, PHILIP N & KATHLEEN M	6964 KNOLLWOOD CT	\$150.00	\$1,500.00
064-L33-000-235-00	SLOAN, JAMES R & VIRGINIA A	6968 KNOLLWOOD CT	\$150.00	\$1,500.00
064-L33-000-236-00	MYLES, ROBERT K & JUNE M	6955 KNOLLWOOD CT	\$150.00	\$1,500.00

Parcel Number	Owner Name	Parcel Address	Annual \$	Total \$
064-L33-999-002-00	LAKESWOOD SHORES PROPERTY OWNERS	LAKESWOOD DR	\$150.00	\$1,500.00
064-L33-999-005-00	LAKESWOOD SHORES PROPERTY OWNERS	LAKESWOOD DR	\$150.00	\$1,500.00
064-L33-999-006-00	LAKESWOOD SHORES PROPERTY OWNERS	LAKESWOOD DR	\$150.00	\$1,500.00
064-L33-999-007-00	LAKESWOOD SHORES PROPERTY OWNERS	LAKESWOOD DR	\$150.00	\$1,500.00
064-L60-000-001-00	BEARDSLEY, CRAIG R & CHRISTINE E	6974 CEDAR LAKE RD	\$150.00	\$1,500.00
064-L60-000-002-00	WHITE, EDWARD C & THERESE A	4640 BEACHWOOD CIR	\$150.00	\$1,500.00
064-L60-000-004-00	ELLIOTT, MICHAEL &	4669 BEACHWOOD CIR	\$150.00	\$1,500.00
064-L60-000-005-00	GREEN, SYLVIA D	4659 BEACHWOOD CIR	\$150.00	\$1,500.00
064-L60-000-006-00	NAVARRE, JOSEPH	4649 BEACHWOOD CIR	\$150.00	\$1,500.00
064-L60-000-007-00	ANDRINA, CHARLES J & NANCY L (LL) &	4639 BEACHWOOD CIR	\$150.00	\$1,500.00
064-L60-000-009-00	MYLES, SCOTT A &	7044 CEDAR LAKE RD	\$150.00	\$1,500.00
064-L60-000-010-00	HOHF LIVING TRUST	CEDAR LAKE RD	\$150.00	\$1,500.00
064-L60-000-011-00	PARENT, ROBERT & NORENE	7056 CEDAR LAKE RD	\$150.00	\$1,500.00
064-L60-000-012-00	BAIER, JAMES J & JORENE J	7076 CEDAR LAKE RD	\$150.00	\$1,500.00
064-L60-000-014-00	CRAN, KEVIN KARL & COLLEEN	7086 CEDAR LAKE RD	\$150.00	\$1,500.00
064-L60-000-015-00	FOERSTER, DUANE H & MARGARET A	7096 CEDAR LAKE RD	\$150.00	\$1,500.00
064-L60-000-016-00	COTTRELL, RICHARD R &	7104 CEDAR LAKE RD	\$150.00	\$1,500.00
064-L60-000-017-00	EATON, GEORGE E	7114 CEDAR LAKE RD	\$150.00	\$1,500.00
064-L60-000-018-00	BARTKOVICH, JAMES L & MARIE A	7134 CEDAR LAKE RD	\$150.00	\$1,500.00
064-L60-000-020-00	SHRIER, JONATHAN F	CEDAR LAKE RD	\$150.00	\$1,500.00
064-L60-000-021-00	GLIME, DON JAMES & COLLEEN DELIN	7154 CEDAR LAKE RD	\$150.00	\$1,500.00
064-L60-000-022-00	JARRELL, JOHN W & SARA J	7168 CEDAR LAKE RD	\$150.00	\$1,500.00
064-L60-000-023-00	SELL, MYONG SOON & CHARLIE	7178 CEDAR LAKE RD	\$150.00	\$1,500.00
064-L60-000-024-00	ROURKE, RANDY M & BEVERLY J	7188 CEDAR LAKE RD	\$150.00	\$1,500.00
064-L60-000-025-00	WILLIAMS, GRACE A TRUST	CEDAR LAKE RD	\$150.00	\$1,500.00
064-L60-000-026-00	SCHWEICKERT, CHARLES J	7208 CEDAR LAKE RD	\$150.00	\$1,500.00
064-L60-000-027-00	SCHWEICKERT, CHARLES J	7218 CEDAR LAKE RD	\$150.00	\$1,500.00
064-L60-000-028-00	HOUGH, TED & KATHY	CEDAR LAKE RD	\$150.00	\$1,500.00
064-L60-000-029-00	WELCOME HOME MICHIGAN, LLC	7230 CEDAR LAKE RD	\$150.00	\$1,500.00
064-L60-000-030-00	HAMLIN, WILLIAM E III & DEBORA	CEDAR LAKE RD	\$150.00	\$1,500.00
064-L60-000-032-01	WOLSCHLEGER, CHRIS M & KRISTIE L	7270 CEDAR LAKE RD	\$150.00	\$1,500.00
064-L60-000-034-00	ADDIE, CHARLES JR ESTATE	7288 CEDAR LAKE RD	\$150.00	\$1,500.00
064-L60-000-035-00	ADDIE, CHARLES JR ESTATE	CEDAR LAKE RD	\$150.00	\$1,500.00
064-L60-000-036-01	BECKTON, SCOTT & CHRISTINA M TRUST	7308 CEDAR LAKE RD	\$150.00	\$1,500.00
064-L60-000-038-00	WATSON, CLEOPHUS	CEDAR LAKE RD	\$150.00	\$1,500.00
064-L60-000-039-00	SCHIRMER, JONATHAN M & DEBRA A	7328 CEDAR LAKE RD	\$150.00	\$1,500.00
064-L60-000-040-00	WOOD, ROBERT M TRUST	CEDAR LAKE RD	\$150.00	\$1,500.00
064-L60-000-041-00	CRAIG, ALBERT J & MARY M	CEDAR LAKE RD	\$150.00	\$1,500.00
064-L60-000-042-00	FONDREN, JOE & MEGAN	7360 CEDAR LAKE RD	\$150.00	\$1,500.00

Parcel Number	Owner Name	Parcel Address	Annual \$	Total \$
064-L60-000-043-00	KLING, ELIZABETH B	CEDAR LAKE RD	\$150.00	\$1,500.00
064-S20-000-001-00	OLIVERI, PHILLIP J & DORIS D	7484 CEDAR LAKE RD	\$150.00	\$1,500.00
064-S20-000-002-00	OLIVERI, PHILLIP J & DORIS D	CEDAR LAKE RD	\$150.00	\$1,500.00
064-S20-000-003-00	MALENFANT, ALBERT J & GAIL A	7472 CEDAR LAKE RD	\$150.00	\$1,500.00
064-S20-000-004-00	HOLOBAUGH, MICHAEL G & CHRISTINA M	CEDAR LAKE RD	\$150.00	\$1,500.00
064-S20-000-006-01	MAYER, MICHAEL D TRUST	7456 CEDAR LAKE RD	\$150.00	\$1,500.00
064-S20-000-008-00	VERNON, DONALD S & CONNIE R	7450 CEDAR LAKE RD	\$150.00	\$1,500.00
064-S20-000-009-00	WYMAN, TRACY LYNN &	7448 CEDAR LAKE RD	\$150.00	\$1,500.00
064-S20-000-010-00	BALDWIN, MATTHEW & DIANE	7430 CEDAR LAKE RD	\$150.00	\$1,500.00
064-S20-000-011-00	DOUGLAS C & ME LLC	CEDAR LAKE RD	\$150.00	\$1,500.00
064-S20-000-012-00	DOUGLAS C & ME, LLC	CEDAR LAKE RD	\$150.00	\$1,500.00
064-S20-000-013-00	LEACH, MARTIN M & SHERYL K	7414 CEDAR LAKE RD	\$150.00	\$1,500.00
064-S20-000-014-00	CARANO, JOSEPH A	7410 CEDAR LAKE RD	\$150.00	\$1,500.00
064-S20-000-015-00	COLEMAN, WILLIAM &	CEDAR LAKE RD	\$150.00	\$1,500.00
064-S20-000-016-00	KOVACHEVICH, MATTHEW G	7390 CEDAR LAKE RD	\$150.00	\$1,500.00
064-S20-000-017-00	KOVACHEVICH, MATTHEW G &	CEDAR LAKE RD	\$150.00	\$1,500.00
064-S20-000-018-00	GRONOWSKI, GREGORY E & KATHY R	CEDAR LAKE RD	\$150.00	\$1,500.00
064-S21-000-021-00	COON, NANCY	CEDAR LAKE RD	\$150.00	\$1,500.00
064-S21-000-022-00	COON, NANCY	7504 CEDAR LAKE RD	\$150.00	\$1,500.00
064-S21-000-023-00	DORAN, TIMOTHY EDWARD & TINA MARIE	CEDAR LAKE RD	\$150.00	\$1,500.00
064-S21-000-024-00	LEGREE, BRADY R II	7520 CEDAR LAKE RD	\$150.00	\$1,500.00
064-S21-000-025-00	BARTH, KAREN M	7526 CEDAR LAKE RD	\$150.00	\$1,500.00
064-S21-000-026-00	SAWITZKY, WAYNE L & SHAREN L	7532 CEDAR LAKE RD	\$150.00	\$1,500.00
064-S21-000-053-01	GWITT, ALBERT F JR	7533 TEAL ST	\$150.00	\$1,500.00
064-S21-000-055-00	GWITT, ALBERT & JUDITH A	7538 TEAL ST	\$150.00	\$1,500.00
064-S21-000-056-00	SKRYCKI, JAMES A & RONNELL	7542 TEAL ST	\$150.00	\$1,500.00
064-S21-000-057-00	WING, THOMAS J & BETTY A	7548 TEAL ST	\$150.00	\$1,500.00
064-S21-000-058-00	SMOLAR, DUANE R	7554 TEAL ST	\$150.00	\$1,500.00
064-S21-000-059-00	WYREMBELSKI, JAMES T & MARY	7560 TEAL ST	\$150.00	\$1,500.00
064-S21-000-060-00	CHURCHILL, MARILYN	7570 TEAL ST	\$150.00	\$1,500.00
064-S21-000-061-00	DELLER, ARTHUR L & KATHI A	7576 TEAL ST	\$150.00	\$1,500.00
064-S21-000-062-00	ARMSTRONG, SUZANNE	7580 TEAL ST	\$150.00	\$1,500.00
064-S21-000-063-00	SISCO, BARBARA J	7588 TEAL ST	\$150.00	\$1,500.00
064-S21-000-064-00	BENNETT, WILLIAM K & SUSAN M	7596 TEAL ST	\$150.00	\$1,500.00
064-S21-000-065-00	HAIGH, JAMES & DANA L	7600 TEAL ST	\$150.00	\$1,500.00
064-S21-000-066-00	REED, SHANNA R	7606 TEAL ST	\$150.00	\$1,500.00
064-S21-000-069-00	OMILIAN, CAROLE	4590 FOX ST	\$150.00	\$1,500.00
064-S21-000-072-00	CRAWFORD, WENDY JO	4589 FOX ST	\$150.00	\$1,500.00

(Original Certificate)

SUPERVISOR'S CERTIFICATE

I, Aaron C. Weed, Supervisor of the Charter Township of Oscoda, as the Chief Assessor for such township, hereby state and certify that the attached Special Assessment Roll for the Cedar Lake Special Assessment District No. 1 was made pursuant to a resolution of the Board on August 21, 2020 and in making my portion of such Special Assessment Roll, I have, according to my best judgement, conformed in all respects to the directions contained in such resolution and the statutes of the State of Michigan.

DATE: 28 Aug 2020, 2020



Charter Township of Oscoda Supervisor

(Corrected Certificate– Supersedes Original Certificate)

SUPERVISOR'S CERTIFICATE

I, Aaron C. Weed, Supervisor of the Charter Township of Oscoda, as the Chief Assessor for such township, hereby state and certify that the attached Special Assessment Roll for the Cedar Lake Management & Weed Control Special Assessment District was made pursuant to a resolution of the Board on August 21, 2020 and in making my portion of such Special Assessment Roll, I have, according to my best judgement, conformed in all respects to the directions contained in such resolution and the statutes of the State of Michigan.

DATE: 17 Sep, 2020


Charter Township of Oscoda Supervisor

**CEDAR LAKE MANAGEMENT & WEED CONTROL
SPECIAL ASSESSMENT DISTRICT**

RESOLUTION NO. 2020-4

Note: This is an Informational Page Only, Not Filed with the adopted Resolution, but is included in the information packet emailed to Board Members prior to the September 25, 2020 meeting.

This Resolution:

- (1) Confirms the special assessment roll; and
- (2) Sets forth the terms for the payment and collection of the special assessments.

**CEDAR LAKE IMPROVEMENT BOARD
ALCONA COUNTY AND IOSCO COUNTY, MICHIGAN**

RESOLUTION NO. 2020-4

**CEDAR LAKE MANAGEMENT & WEED CONTROL
SPECIAL ASSESSMENT DISTRICT**

**CONFIRMATION OF THE SPECIAL ASSESSMENT ROLL; LIEN;
PAYMENT AND COLLECTION OF SPECIAL ASSESSMENTS**

Minutes of a public hearing of the Cedar Lake Improvement Board (“Board”) having jurisdiction in Alcona County and Iosco County, Michigan, held via electronic video conferencing on September 25, 2020, at 10:00 a.m., local time.

PRESENT: Board Members _____

ABSENT: Board Members _____

The following resolution was offered for adoption by Board Member _____ and supported by Board Member _____:

WHEREAS, the Cedar Lake Improvement Board, pursuant to MCL 324.30901 *et seq.*, as amended (“the Act”), has resolved its intent to make public improvements which shall consist of the control and partial eradication of aquatic plants and weeds within Cedar Lake by means of chemical treatment, biological agents, and/or mechanical harvesting, as well as lake management activities and lake studies and reports (collectively, the “Public Improvements”); and

WHEREAS, the Township Supervisors for the Township of Greenbush and the Charter Township of Oscoda have each prepared and certified a special assessment roll (comprised of the combined assessment rolls for the Township of Greenbush and the Charter Township of Oscoda) for the purpose of specially assessing that portion of the cost of the Public Improvements to the properties specially benefited thereby, and the same was presented to the Board and filed in the office of the Chairman of the Cedar Lake Improvement Board for public examination; and

WHEREAS, after notice duly given pursuant to the Act, the Board held a public hearing via electronic video conferencing on the 25th day of September, 2020 at 10:00 a.m. to consider the proposed special assessment roll and any objections thereto for the Public Improvements; and

WHEREAS, after hearing all persons interested therein, giving due consideration to any written objections to the overall special assessment roll filed with the Chairman of the Cedar Lake Improvement Board, and after reviewing the special assessment roll, the Board deems the special assessment roll to be fair, just and equitable, and that each of the assessments contained thereon is relative to the benefits to be derived by the parcels of land assessed.

NOW, THEREFORE, BE IT RESOLVED AS FOLLOWS:

1. That the said special assessment rolls prepared by the Township Supervisors for the Township of Greenbush and the Charter Township of Oscoda as combined and reported to the Board in the total amount of One Million One Hundred Twelve Thousand Six Hundred Fifty Dollars (\$1,112,650.00) (or \$112,650.00 per year), for the Cedar Lake Management & Weed Control Special Assessment District, a copy of which is attached hereto as Exhibit A, is hereby confirmed and shall be known and designated as the Cedar Lake Management & Weed Control Special Assessment District Roll (collectively, the "Roll").

2. That the Chairman for the Cedar Lake Improvement Board, the Township of Greenbush Clerk and the Charter Township of Oscoda Clerk shall each endorse on the Roll the date of this meeting as the date of confirmation of the Roll.

3. That the assessments in the Roll shall be divided into ten (10) annual installments (i.e. one installment per year), the first of which shall be due and payable on or before December 1, 2020, and the following installments to be due on or before the first day of the same month of each year thereafter.

4. That all unpaid installments prior to their transfer to the tax roll as provided by the Act, as amended, shall bear interest payable annually on each installment due date at the rate of six percent (6%) per annum commencing on the due date of the first installment as set forth in this Resolution. Any payments before such first installment due date shall not bear any such interest.

5. That future due installments of an assessment against any parcel of land may be paid to the Township Treasurer of the Township of Greenbush or the Charter Township of Oscoda (as applicable) at any time in full, with interest accrued through the month in which the installments are paid.

6. If an installment of a special assessment is not paid when due, then the installment shall be considered to be delinquent and there shall be collected on the installment, in addition to the interest provided in paragraph 4, above, a penalty at the rate of one half of one percent (1%) for each month or fraction of a month that the installment remains unpaid before being reported to the Board for reassessment upon the tax roll as provided in the Act.

7. That all special assessments contained in the Roll, including any part thereof deferred as to payment, shall, from the date of confirmation of the Roll, pursuant to the Act, constitute a lien upon the respective parcels of land assessed and such lien shall be of the same character and effect as the lien created for the Township of Greenbush or the Charter Township of Oscoda taxes (as applicable) and shall include accrued interest and penalties. A judgment,

decree, or any act of the Board vacating a special assessment does not destroy or impair the lien upon the premises assessed for the amount of the assessment as may be equitably charged against the premises, or as by a regular mode of proceeding might be lawfully assessed on the premises.

8. That the special assessments made in the confirmed Roll are hereby ordered and directed to be collected and the Township Clerks of the Township of Greenbush and the Charter Township of Oscoda shall each deliver the Roll to the respective Township Treasurers of the Township of Greenbush and the Charter Township of Oscoda with a warrant attached thereto, which shall command the Township Treasurers of the Township of Greenbush and the Charter Township of Oscoda to collect the special assessments in the Roll (within their respective township) in accordance with the direction of the Board and which warrant shall further require the Township Treasurers of the Township of Greenbush and the Charter Township of Oscoda on the first day of September following the date when any such assessments or any part thereof have become due to submit to the Board a sworn statement setting forth the names of the persons delinquent, if known, a description of the parcels of land upon which there are delinquent assessments and the amount of such delinquency including accrued interest and penalties computed to September 1 of such year. The form of the warrant is attached hereto as Exhibit B.

9. That upon receiving the Roll and warrant, the Township Treasurers of the Township of Greenbush and the Township Treasurer of the Charter Township of Oscoda shall each proceed to collect the several amounts assessed therein as the same become due.

10. That the assessments shall be allocated and collected based on a per taxable parcel basis, as set forth in the Roll, and that the assessments shall be apportioned to each taxable parcel (or portions thereof) set forth in the Roll and as shown on Exhibit C.

11. If the Treasurer of the Township of Greenbush or the Treasurer of the Charter Township of Oscoda reports as delinquent any assessment or part of a Township of Greenbush or of a Charter Township of Oscoda assessment, the Board shall certify the delinquency to the assessing official, who shall reassess, on the annual tax roll of the Township of Greenbush or of the Charter Township of Oscoda of that year, in a column headed "special assessments", the delinquent sum, with interest and penalties to September 1 of that year, and an additional penalty of 6% of the total amount. Thereafter, the statutes relating to taxes shall be applicable to the reassessments in the Township of Greenbush and the Charter Township of Oscoda.

12. That the Chairman of the Cedar Lake Improvement Board shall, as soon as possible but in no event more than seven (7) days after confirmation of the Roll, send notice of the special assessment, in the form attached hereto on Exhibit D, to the person responsible for payment of the ad valorem property taxes or the record owner of or the party in interest in (whichever is applicable) each parcel of land assessed, at the address shown for such persons upon the last Township of Greenbush or Charter Township of Oscoda tax assessment rolls for ad valorem tax purposes, subject to any subsequent changes in the names and addresses of the owners or parties listed thereon.

13. When the Board received the official certified assessment rolls from the township supervisors from the two townships, it became apparent that the total estimated number of

parcels used in the earlier calculations and resolutions for the special assessment district went down by nine parcels in total (i.e. the number of estimated parcels went from 760 down to 751 actual parcels confirmed). Therefore, for purposes of the special assessment district and this Resolution, the Board has adjusted the value of the assessments to 751 parcels times \$150 per parcel equals \$112,650.00 per year, which is an adjustment from the earlier Resolutions in this case. The Board has reduced the annual revenue obtained by the special assessment collection but kept the amount of the special assessment levied on each parcel the same. Therefore, all prior Resolutions and actions by the Board are hereby revised and amended accordingly.

14. That all actions heretofore taken by Board officials, employees, and agents with respect to the Public Improvements and proceedings under the Act are hereby ratified and confirmed. Should anything specified in this Resolution (or any earlier resolution) be contrary to or in conflict with the Act, the relevant portion of the Act shall govern and the offending portion of this Resolution (or any earlier resolution) shall be deemed substituted with that relevant portion of the Act.

15. That all resolutions or parts of resolutions in conflict herewith shall be and the same are hereby rescinded.

YEAS: Board Members _____

NAYS: Board Members _____

ABSENT: Board Members _____

RESOLUTION DECLARED ADOPTED.

Rex Vaughn
Chairman of the Cedar Lake
Improvement Board

STATE OF MICHIGAN)
) ss.
COUNTY OF ALCONA)

I, Rex Vaughn, Chairman of the Cedar Lake Improvement Board, hereby certify that the foregoing is a true and complete copy of a resolution adopted by the Cedar Lake Improvement Board at a public meeting held via electronic video conferencing on September 25, 2020, and that public notice of said meeting was given pursuant to Act No. 267, Public Acts of Michigan, 1976, as amended, including, in the case of a special or rescheduled meeting, notice by publication or posting at least eighteen (18) hours prior to the time set for the meeting.

IN WITNESS WHEREOF, I have affixed my official signature this 25th day of
September, 2020.

Rex Vaughn
Chairman of the Cedar Lake
Improvement Board

EXHIBIT A

**CEDAR LAKE MANAGEMENT & WEED CONTROL
SPECIAL ASSESSMENT DISTRICT**

TOWNSHIP OF GREENBUSH SPECIAL ASSESSMENT ROLL

Parcel Number	Owner Name	Parcel Address	Annual \$	Total \$
040-015-100-030-00	SMITH, GEORGE G & DEANNA I	3229 W CEDAR LAKE RD	\$150.00	\$1,500.00
040-015-400-015-01	NORTHERN FINANCIAL ENTERPRISES LLC	3332 E CEDAR LAKE DR	\$150.00	\$1,500.00
040-015-400-030-00	HOSHAL, JENNIE	3342 E CEDAR LAKE DR	\$150.00	\$1,500.00
040-015-400-035-00	VUKAJ, PLLUMB	3370 E CEDAR LAKE DR	\$150.00	\$1,500.00
040-015-400-040-00	NAGLE, MICHAEL A & JANE M &	3372 E CEDAR LAKE DR	\$150.00	\$1,500.00
040-015-400-045-00	HUGHES, CHARLES E & CAROL J	W CEDAR LAKE RD	\$150.00	\$1,500.00
040-015-400-080-00	WILSON, NICK E & DEBORAH	W CEDAR LAKE RD	\$150.00	\$1,500.00
040-015-400-085-00	WILSON, NICK E & DEBORAH	W CEDAR LAKE RD	\$150.00	\$1,500.00
040-015-400-090-00	BOWEN, MIKE	W CEDAR LAKE RD	\$150.00	\$1,500.00
040-015-400-100-00	RIES, DAVID E & DIANE K	3325 W CEDAR LAKE RD	\$150.00	\$1,500.00
040-022-300-010-00	ALLEN, PAUL G & DEBORAH S	3755 W CEDAR LAKE RD	\$150.00	\$1,500.00
040-022-300-015-00	LEHUE, RONALD & RENEE	3765 W CEDAR LAKE RD	\$150.00	\$1,500.00
040-022-300-020-00	KOPEC, ANDREW & KELLY	3771 W CEDAR LAKE RD	\$150.00	\$1,500.00
040-022-300-025-00	KRAMARZ, FRANCIS A & KAREN J	3773 W CEDAR LAKE RD	\$150.00	\$1,500.00
040-022-300-030-00	HARTER, CHARLES A & CAROL C	3775 W CEDAR LAKE RD	\$150.00	\$1,500.00
040-022-300-040-00	DAVIS, PATRICIA M (LL)	3777 W CEDAR LAKE RD	\$150.00	\$1,500.00
040-022-300-045-00	KELLY, MICHAEL & KAY	3779 W CEDAR LAKE RD	\$150.00	\$1,500.00
040-022-300-050-00	KOORHAN REVOCABLE TRUST	3783 W CEDAR LAKE RD	\$150.00	\$1,500.00
040-022-300-055-00	KALO, GORDON & JANICE	3787 W CEDAR LAKE RD	\$150.00	\$1,500.00
040-022-300-060-01	MANNARINO, ANTHONY F	3829 W CEDAR LAKE RD	\$150.00	\$1,500.00
040-022-300-071-00	SMITH, RODERICK	3857 W CEDAR LAKE RD	\$150.00	\$1,500.00
040-022-300-075-00	LUCKING, RODGER P & CAMILLE E TRUST	3871 W CEDAR LAKE RD	\$150.00	\$1,500.00
040-022-300-080-00	MCKERVEY, LOUIS & KAREN S	3875 W CEDAR LAKE RD	\$150.00	\$1,500.00
040-022-300-085-00	IRWIN, MARK A & JENNIFER K	3885 W CEDAR LAKE RD	\$150.00	\$1,500.00
040-022-300-090-00	GRATTAN, PATRICIA J	3899 W CEDAR LAKE RD	\$150.00	\$1,500.00
040-022-300-095-00	SCHEFFERLY, DIANA	3903 W CEDAR LAKE RD	\$150.00	\$1,500.00
040-022-300-100-00	CARPENTER, LARRY JR & JOHNSTONE, CHERYL	3911 W CEDAR LAKE RD	\$150.00	\$1,500.00
040-022-300-100-01	MELCHER, MICHAEL P &	3923 W CEDAR LAKE RD	\$150.00	\$1,500.00
040-022-300-105-00	MLYNAREK, MATTHEW G	3927 W CEDAR LAKE RD	\$150.00	\$1,500.00
040-022-300-110-00	SMITH FAMILY TRUST	3929 W CEDAR LAKE RD	\$150.00	\$1,500.00
040-022-300-115-00	YOUNGBLOOD, BERNARD J & ROBERTA	3933 W CEDAR LAKE RD	\$150.00	\$1,500.00
040-022-300-120-00	THEBERT, TIMOTHY A	3939 W CEDAR LAKE RD	\$150.00	\$1,500.00
040-022-300-125-00	GLASGOW, MICHAEL R & YVONNE D	3945 W CEDAR LAKE RD	\$150.00	\$1,500.00

Parcel Number	Owner Name	Parcel Address	Annual \$	Total \$
040-022-300-130-00	STROH, HENRY E & DIANA	3947 W CEDAR LAKE RD	\$150.00	\$1,500.00
040-022-300-135-00	FOY, STEVE & JOANN FRANZ	3983 W CEDAR LAKE RD	\$150.00	\$1,500.00
040-022-300-140-00	IELLAMO, VINCENZO J & ALICE J	3989 W CEDAR LAKE RD	\$150.00	\$1,500.00
040-022-300-145-00	BARON, TIMOTHY A & LYNNE C	3991 W CEDAR LAKE RD	\$150.00	\$1,500.00
040-022-300-150-00	SITKO, GARY W & LYNNE M	3993 W CEDAR LAKE RD	\$150.00	\$1,500.00
040-027-100-005-00	HOOVER, BARBARA J	4264 E CEDAR LAKE DR	\$150.00	\$1,500.00
040-027-100-010-00	BARGER REVOCABLE LIVING TRUST	4262 E CEDAR LAKE DR	\$150.00	\$1,500.00
040-027-100-015-00	SCHRAM, JAMES M & MARGARET M	4258 E CEDAR LAKE DR	\$150.00	\$1,500.00
040-027-100-020-00	VANKIRK, GARY T	4244 E CEDAR LAKE DR	\$150.00	\$1,500.00
040-027-100-025-00	WEAVER, R VIRGINIA	4240 E CEDAR LAKE DR	\$150.00	\$1,500.00
040-027-100-030-00	HUNT, RICHARD P TRUST	4242 E CEDAR LAKE DR	\$150.00	\$1,500.00
040-027-100-039-00	WEAVER, R VIRGINIA	4238 E CEDAR LAKE DR	\$150.00	\$1,500.00
040-027-100-040-05	SILVERSTEIN, BRAD	4234 E CEDAR LAKE DR	\$150.00	\$1,500.00
040-027-100-045-15	WARD, CHARLES F &	4230 E CEDAR LAKE DR	\$150.00	\$1,500.00
040-027-100-050-00	MEDEL-CAVENAUGH, TAMMY	4228 E CEDAR LAKE DR	\$150.00	\$1,500.00
040-027-100-055-00	CARPENTER, LARRY E & ANDREA J TRUST	4224 E CEDAR LAKE DR	\$150.00	\$1,500.00
040-027-100-060-00	HIRSCHENBERGER, FRANK H & DIANNA V	4198 E CEDAR LAKE DR	\$150.00	\$1,500.00
040-027-100-065-00	THE TOWNSHIP OF GREENBUSH	E CEDAR LAKE DR	\$150.00	\$1,500.00
040-027-100-070-00	SIMON, WARREN C & APRIL R	4011 E CEDAR LAKE DR	\$150.00	\$1,500.00
040-027-100-075-01	STANLEY, RICHARD LEE SR	4015 E CEDAR LAKE DR	\$150.00	\$1,500.00
040-027-100-080-01	BARRETT, DAVID	4019 E CEDAR LAKE DR	\$150.00	\$1,500.00
040-027-100-085-00	GATFIELD, GILMAN JR & LINDA M	4039 E CEDAR LAKE DR	\$150.00	\$1,500.00
040-027-100-090-01	HITCHINGS, DAVID W	4054 E CEDAR LAKE DR	\$150.00	\$1,500.00
040-027-100-092-00	FEMMININEO, STEPHEN J & ROSE M	4064 E CEDAR LAKE DR	\$150.00	\$1,500.00
040-027-100-103-00	ARMSTRONG, AARON LAKE &	4074 E CEDAR LAKE DR	\$150.00	\$1,500.00
040-027-100-107-00	KILMER, MARK & CHRISTINE TRUST	4084 E CEDAR LAKE DR	\$150.00	\$1,500.00
040-027-100-110-00	MATHEWSON TRUST	4154 E CEDAR LAKE DR	\$150.00	\$1,500.00
040-027-100-115-00	CRAWFORD, BARRY C & LAURIE B	4160 E CEDAR LAKE DR	\$150.00	\$1,500.00
040-027-200-010-00	EASTON, LORRAINE D & RICHARD A	3999 W CEDAR LAKE RD	\$150.00	\$1,500.00
040-027-200-015-00	EDSTROM, MICHAEL J	4007 W CEDAR LAKE RD	\$150.00	\$1,500.00
040-027-200-020-00	MIDDLETON, GEORGE D & PATRICIA A	4035 W CEDAR LAKE RD	\$150.00	\$1,500.00
040-027-200-025-00	GIESEKING, JUDITH L	4039 W CEDAR LAKE RD	\$150.00	\$1,500.00
040-027-200-030-00	LALONDE, EDWARD & JACQUELINE	4011 W CEDAR LAKE RD	\$150.00	\$1,500.00
040-027-200-035-00	KULIK, EDWARD C & ANN M	4017 W CEDAR LAKE RD	\$150.00	\$1,500.00
040-027-200-040-00	FAUGHT, MARK R & BIRGIT	4041 W CEDAR LAKE RD	\$150.00	\$1,500.00
040-027-200-045-00	DAM, PETER TRUST	4049 W CEDAR LAKE RD	\$150.00	\$1,500.00
040-027-200-050-00	CARLISLE, THOMAS & LISA R &	4053 W CEDAR LAKE RD	\$150.00	\$1,500.00
040-027-200-055-00	GARBINSKI, RONALD E & MEGAN S	4057 W CEDAR LAKE RD	\$150.00	\$1,500.00
040-027-200-060-00	HARMS, CATHERINE ANN & DOUGLAS LEE	4061 W CEDAR LAKE RD	\$150.00	\$1,500.00

Parcel Number	Owner Name	Parcel Address	Annual \$	Total \$
040-027-200-061-00	KOSCIENLNY, JOAN D	4065 W CEDAR LAKE RD	\$150.00	\$1,500.00
040-027-200-065-00	FRANCAVILLA, KATHRYN ANN	4069 W CEDAR LAKE RD	\$150.00	\$1,500.00
040-027-200-070-00	LARKIN, GREGORY T	4071 W CEDAR LAKE RD	\$150.00	\$1,500.00
040-027-200-075-00	GALERNEAU, DAVID M	4073 W CEDAR LAKE RD	\$150.00	\$1,500.00
040-027-200-087-00	REED, HAROLD C & SUSAN M	W CEDAR LAKE RD	\$150.00	\$1,500.00
040-027-300-005-00	REED, HAROLD C & SUSAN M	4253 W CEDAR LAKE RD	\$150.00	\$1,500.00
040-027-300-010-00	REED, SHIRLEY H & HAROLD C	W CEDAR LAKE RD	\$150.00	\$1,500.00
040-027-300-013-00	GLASS, SONIA J 1% &	4273 W CEDAR LAKE RD	\$150.00	\$1,500.00
040-027-300-015-04	LASZLO, MARK A & KAREN M	4289 W CEDAR LAKE RD	\$150.00	\$1,500.00
040-027-300-015-11	BOROWIEC, JAN & KRYSZYNE	4297 W CEDAR LAKE RD	\$150.00	\$1,500.00
040-027-300-015-20	TABACCHI, DENNIS J & SANDRA J	4315 W CEDAR LAKE RD	\$150.00	\$1,500.00
040-027-300-016-00	CHRISTY, WILLIAM G & JANET L	4365 W CEDAR LAKE RD	\$150.00	\$1,500.00
040-027-300-021-01	ALEXANDER, JEFFREY M	4345 W CEDAR LAKE RD	\$150.00	\$1,500.00
040-027-300-025-02	DAVIDSON, ROBERT H JR	4495 W CEDAR LAKE RD	\$150.00	\$1,500.00
040-027-300-025-04	SUCHY, RICHARD A & LORI K	4477 W CEDAR LAKE RD	\$150.00	\$1,500.00
040-027-300-030-00	NOVAK REVOCABLE TRUST	4455 W CEDAR LAKE RD	\$150.00	\$1,500.00
040-027-300-035-00	RAMEY, GARY & TONYA	4463 W CEDAR LAKE RD	\$150.00	\$1,500.00
040-027-300-040-00	BILLMAN, BERNARD D TRUST	4467 W CEDAR LAKE RD	\$150.00	\$1,500.00
040-027-300-045-00	MAZUR, JOSEPH J TRUST	4457 W CEDAR LAKE RD	\$150.00	\$1,500.00
040-027-300-060-00	SUCHY, RICHARD ARTHUR &	W CEDAR LAKE RD	\$150.00	\$1,500.00
040-027-300-080-00	THOMPSON, KEVIN S & ANGELA	4489 W CEDAR LAKE RD	\$150.00	\$1,500.00
040-027-400-005-00	EARLEY, IVAN A	4268 E CEDAR LAKE DR	\$150.00	\$1,500.00
040-027-400-010-00	EARLEY, IVAN A TRUST	4288 E CEDAR LAKE DR	\$150.00	\$1,500.00
040-027-400-015-01	GRUBE, WILLIAM J & LINDA L TRUST	4291 E CEDAR LAKE DR	\$150.00	\$1,500.00
040-027-400-025-00	EICHENBERGER, TIMOTHY P & CYNTHIA L	4292 E CEDAR LAKE DR	\$150.00	\$1,500.00
040-027-400-030-00	DOBBS, ALBERTA L	4298 E CEDAR LAKE DR	\$150.00	\$1,500.00
040-027-400-035-00	KENNEDY, KEVIN & BRANDIE &	4301 E CEDAR LAKE DR	\$150.00	\$1,500.00
040-027-400-040-00	DEWITT, DONALD D & ANGELINA M	4300 E CEDAR LAKE DR	\$150.00	\$1,500.00
040-027-400-045-00	BARNETTE, BRAD & ANGELA	4322 E CEDAR LAKE DR	\$150.00	\$1,500.00
040-027-400-050-01	VEICH, JOSEPH C & JOYCE E	4326 E CEDAR LAKE DR	\$150.00	\$1,500.00
040-027-400-060-00	MCCOY, KEVIN & THERESATY J	4336 E CEDAR LAKE DR	\$150.00	\$1,500.00
040-027-400-065-00	WYRYBKOWSKI, DOUGLAS M & RENEE	4343 E CEDAR LAKE DR	\$150.00	\$1,500.00
040-034-200-010-00	MULVAHILL, DAVID T & KAY A	4499 W CEDAR LAKE RD	\$150.00	\$1,500.00
040-034-200-013-00	MULVAHILL, DAVID T & KAY A	W CEDAR LAKE RD	\$150.00	\$1,500.00
040-034-200-015-00	BUTKOVICH, KEVIN J & ROSE TRUST	4521 W CEDAR LAKE RD	\$150.00	\$1,500.00
040-034-200-040-00	LUOMA, MARY L &	4531 W CEDAR LAKE RD	\$150.00	\$1,500.00
040-034-200-045-00	LINDENSMITH, DUANE & JANET &	4541 W CEDAR LAKE RD	\$150.00	\$1,500.00
040-034-200-050-00	GRIFFITH, GREGORY T & ELENA C	4555 W CEDAR LAKE RD	\$150.00	\$1,500.00
040-034-200-055-00	FRASIER, DALE &	4567 W CEDAR LAKE RD	\$150.00	\$1,500.00

Parcel Number	Owner Name	Parcel Address	Annual \$	Total \$
040-034-200-060-00	BREITLING, JOHN J & DIANE L	4571 W CEDAR LAKE RD	\$150.00	\$1,500.00
040-034-200-065-00	GILBERT, ROBIN L	4595 W CEDAR LAKE RD	\$150.00	\$1,500.00
040-034-200-070-00	MOSSER, ROBERT LYLE	4601 W CEDAR LAKE RD	\$150.00	\$1,500.00
040-034-200-075-00	THRUSH, GERALD A & ROSE J	4611 W CEDAR LAKE RD	\$150.00	\$1,500.00
040-034-200-080-01	THRUSH, CHRISTOPHER M & DEBRA L	4621 W CEDAR LAKE RD	\$150.00	\$1,500.00
040-034-200-085-00	REYNOLDS, ROGER F & MARY L	4631 W CEDAR LAKE RD	\$150.00	\$1,500.00
040-034-200-090-00	FRYE, FREDERICK JAMES TRUST &	4635 W CEDAR LAKE RD	\$150.00	\$1,500.00
040-034-300-010-00	KAY, SHANE KRISTOPHER & TERESA ELLEN	4765 W CEDAR LAKE RD	\$150.00	\$1,500.00
040-034-300-015-00	CICCHINI, MARIA &	4767 W CEDAR LAKE RD	\$150.00	\$1,500.00
040-034-300-020-00	SCHOMAKER, THOMAS M & PAMELA S	4769 W CEDAR LAKE RD	\$150.00	\$1,500.00
040-034-300-025-00	STANSLOSKI, DONALD W & PATRICIA A	4775 W CEDAR LAKE RD	\$150.00	\$1,500.00
040-034-300-030-00	NEUGEBAUER, JUERGEN R & ULRIKE E A	4785 W CEDAR LAKE RD	\$150.00	\$1,500.00
040-034-300-035-00	ARSENAULT, MICHAEL R & JENNIFER	4795 W CEDAR LAKE RD	\$150.00	\$1,500.00
040-034-300-040-00	COYKENDALL, MARK B & JENNIFER TRUST	4805 W CEDAR LAKE RD	\$150.00	\$1,500.00
040-034-300-050-00	BURNS, MICHAEL P & JOAN E	4819 W CEDAR LAKE RD	\$150.00	\$1,500.00
040-034-300-055-00	ENDICOTT, RICHARD L & SHARON A	4825 W CEDAR LAKE RD	\$150.00	\$1,500.00
040-034-300-065-00	SNYDER, CARL & JOAN	4845 W CEDAR LAKE RD	\$150.00	\$1,500.00
040-034-300-075-00	GRONOWSKI, GREGORY E & KATHLEEN	4853 W CEDAR LAKE RD	\$150.00	\$1,500.00
040-034-300-080-00	RODANHISLER, JOHN W & DIANE M	4847 W CEDAR LAKE RD	\$150.00	\$1,500.00
040-034-300-085-00	DRESSLER, DAVID & BARBARA TRUST	4859 W CEDAR LAKE RD	\$150.00	\$1,500.00
040-034-300-090-00	WINNINGER, SERGE P & DEBORAH L	4865 W CEDAR LAKE RD	\$150.00	\$1,500.00
040-034-300-095-00	CERAN, ROBERT R	4871 W CEDAR LAKE RD	\$150.00	\$1,500.00
040-034-300-105-00	WOJNAR, MARTIN J & JENNIFER A	4925 W CEDAR LAKE RD	\$150.00	\$1,500.00
040-034-300-110-00	AMEYE, STEVEN TRUST	4935 W CEDAR LAKE RD	\$150.00	\$1,500.00
040-034-300-115-00	HARBAUER, JOHN	W CEDAR LAKE RD	\$150.00	\$1,500.00
040-034-300-120-00	BOLOCZKO, SYLVIA	4941 W CEDAR LAKE RD	\$150.00	\$1,500.00
040-034-300-125-00	SHRUGA, MARUS ANTHONY & JESSICA LEE	4945 W CEDAR LAKE RD	\$150.00	\$1,500.00
040-034-300-130-00	COX, DENNIS M & HEIDI M	4951 W CEDAR LAKE RD	\$150.00	\$1,500.00
040-034-300-135-00	BATES, HAROLD L TRUST	4959 W CEDAR LAKE RD	\$150.00	\$1,500.00
040-034-300-140-00	BREAULT, ROBERT E & LORRAINE TRUST	4965 W CEDAR LAKE RD	\$150.00	\$1,500.00
040-034-300-150-00	MANNING, ANDREW C	4975 W CEDAR LAKE RD	\$150.00	\$1,500.00
040-034-300-155-05	ROYCE, JEFFREY & SHERRIE	4900 W CEDAR LAKE RD	\$150.00	\$1,500.00
040-034-300-155-10	WESENBERG, ANTHONY W & DEBORAH M	4997 W CEDAR LAKE RD	\$150.00	\$1,500.00
040-034-300-155-15	LOTHAMER, RONALD J & JUNE	4998 W CEDAR LAKE RD	\$150.00	\$1,500.00
040-034-400-010-00	WAGNER, JANET M &	4760 E CEDAR LAKE DR	\$150.00	\$1,500.00
040-034-400-015-00	FERGUSON, STEVEN J	4790 E CEDAR LAKE DR	\$150.00	\$1,500.00
040-034-400-020-00	BELKOWSKI, THOMAS W	4792 E CEDAR LAKE DR	\$150.00	\$1,500.00
040-034-400-021-00	STANKO, CYNTHIA J	4794 E CEDAR LAKE DR	\$150.00	\$1,500.00
040-034-400-025-01	DAILY, PAUL R & MARY ANN	4796 E CEDAR LAKE DR	\$150.00	\$1,500.00

Parcel Number	Owner Name	Parcel Address	Annual \$	Total \$
040-034-400-025-05	LAUBE, CARL F & KAREN M	4798 E CEDAR LAKE DR	\$150.00	\$1,500.00
040-034-400-030-00	LINENFELSER, ANNE M	4802 E CEDAR LAKE DR	\$150.00	\$1,500.00
040-034-400-040-00	HOOVER, BARBARA J	4810 E CEDAR LAKE DR	\$150.00	\$1,500.00
040-034-400-045-00	HUGHES, JAMES P & CATHE Z	4812 E CEDAR LAKE DR	\$150.00	\$1,500.00
040-034-400-050-00	GROSS, GARY & JOANN	4822 E CEDAR LAKE DR	\$150.00	\$1,500.00
040-034-400-055-00	WORTHLEY, ALAN K & KIMBERLY C	4826 E CEDAR LAKE DR	\$150.00	\$1,500.00
040-034-400-060-00	WORTHLEY, TIMOTHY & ELIZABETH	4840 E CEDAR LAKE DR	\$150.00	\$1,500.00
040-034-400-066-01	VOKAL, BRIAN J & KATHERINE M	4900 E CEDAR LAKE DR	\$150.00	\$1,500.00
040-034-400-070-00	KENDRA, LEOCADIA & JOHN S	E CEDAR LAKE DR	\$150.00	\$1,500.00
040-034-400-075-00	WILLIAMS, GRACE A TRUST	4914 E CEDAR LAKE DR	\$150.00	\$1,500.00
040-034-400-077-00	LOBO, MAURICE V & LUBA	4912 E CEDAR LAKE DR	\$150.00	\$1,500.00
041-110-001-001-00	TIMER, ALBERT JR & LORETTA A	4137 S BUENA VISTA ST	\$150.00	\$1,500.00
041-110-001-004-00	HAMMOND, DALE & KAREN	4141 S BUENA VISTA ST	\$150.00	\$1,500.00
041-110-001-005-00	MIRK, CHERYL L TRUST	4145 S BUENA VISTA ST	\$150.00	\$1,500.00
041-110-001-006-00	RAVES. MARK A & MARY F	4149 S BUENA VISTA ST	\$150.00	\$1,500.00
041-110-001-007-00	LANGNES, ROGER B	4153 S BUENA VISTA ST	\$150.00	\$1,500.00
041-110-001-008-00	STEVENS, PAUL & MELANIE	4157 S BUENA VISTA ST	\$150.00	\$1,500.00
041-110-001-009-00	COULS, ANTHONY J & LAUREN M &	4161 S BUENA VISTA ST	\$150.00	\$1,500.00
041-110-001-010-00	LESPERANCE, DAVID & DAWN	4165 S BUENA VISTA ST	\$150.00	\$1,500.00
041-110-001-011-00	PECORARO, MARK S &	4169 S BUENA VISTA ST	\$150.00	\$1,500.00
041-110-001-013-00	PERRY, BRIAN R & BETH A	4173 S BUENA VISTA ST	\$150.00	\$1,500.00
041-110-001-014-00	BOOTH, GELBERT & DEANA	S BUENA VISTA ST	\$150.00	\$1,500.00
041-110-001-016-01	KUTCHER, MARK J & DEBORAH L	4197 S BUENA VISTA ST	\$150.00	\$1,500.00
041-110-001-018-00	KUTCHER, MARK J & DEBORAH L	S BUENA VISTA ST	\$150.00	\$1,500.00
041-110-001-019-00	HERKOMMER, ANDREW O JR	4205 S BUENA VISTA ST	\$150.00	\$1,500.00
041-110-001-020-00	BARWICK, JUDY L	4211 S BUENA VISTA ST	\$150.00	\$1,500.00
041-110-001-021-00	MURPHY, BRIAN P &	4209 S BUENA VISTA ST	\$150.00	\$1,500.00
041-110-001-022-00	ROSS, MONTY D & CHERYL A	4221 S BUENA VISTA ST	\$150.00	\$1,500.00
041-110-001-023-24	JOHNSON, BRUCE & DIANE L	4225 S BUENA VISTA ST	\$150.00	\$1,500.00
041-110-001-025-00	COLLINS, CURTIS & JILL OXENDINE	4227 S BUENA VISTA ST	\$150.00	\$1,500.00
041-120-000-001-00	FOWLER, BRETT M	4375 W CEDAR LAKE RD	\$150.00	\$1,500.00
041-120-000-002-00	DUNWOODIE, ANTHONY B & BARBARA A	4385 W CEDAR LAKE RD	\$150.00	\$1,500.00
041-120-000-003-01	ROCCA, RICHARD S & JOYCE T	4389 W CEDAR LAKE RD	\$150.00	\$1,500.00
041-120-000-005-00	MAGADINI, JAMES W & PATRICIA L	4451 W CEDAR LAKE RD	\$150.00	\$1,500.00
041-125-000-001-00	SMITH, DEAN R & JUDITH A	4757 W CEDAR LAKE RD	\$150.00	\$1,500.00
041-125-000-002-00	PALMREUTER, THERESA MARIE	4729 W CEDAR LAKE RD	\$150.00	\$1,500.00
041-125-000-003-00	STEPHENS, WARREN R & SHARON &	4725 W CEDAR LAKE RD	\$150.00	\$1,500.00
041-125-000-004-00	ROBINSON, PAUL E & RUTH E	4717 W CEDAR LAKE RD	\$150.00	\$1,500.00
041-125-000-005-00	FIEBERNITZ, MELVIN G &	4715 W CEDAR LAKE RD	\$150.00	\$1,500.00

Parcel Number	Owner Name	Parcel Address	Annual \$	Total \$
041-125-000-006-00	BOURGEOIS, LAWRENCE J & DANIELLE A	4711 W CEDAR LAKE RD	\$150.00	\$1,500.00
041-125-000-007-00	MCGREGOR, RENEE L	4701 W CEDAR LAKE RD	\$150.00	\$1,500.00
041-125-000-008-00	BALLA, LORIL	4691 W CEDAR LAKE RD	\$150.00	\$1,500.00
041-125-000-009-00	RUEMENAPP, RAYMOND	4681 W CEDAR LAKE RD	\$150.00	\$1,500.00
041-125-000-010-00	COLE, GARY & JENNIFER	4671 W CEDAR LAKE RD	\$150.00	\$1,500.00
041-125-000-011-00	MAYNARD, DENNIS & BARBARA	4661 W CEDAR LAKE RD	\$150.00	\$1,500.00
041-125-000-012-00	MORALES, FERNANDO & SHELLY	W CEDAR LAKE RD	\$150.00	\$1,500.00
041-125-000-013-00	MACDONALD, DONALD J FAMILY TRUST	4647 W CEDAR LAKE RD	\$150.00	\$1,500.00
041-125-000-014-00	SLOWIKOWSKI, PAMELA L	4641 W CEDAR LAKE RD	\$150.00	\$1,500.00
041-131-000-001-00	MURRELL, DAVID A & MARCY M	4924 E CEDAR LAKE DR	\$150.00	\$1,500.00
041-131-000-002-00	TALAGA, ANTHONY G & CYNTHIA A	4926 E CEDAR LAKE DR	\$150.00	\$1,500.00
041-131-000-003-00	KRZESZAK, DANIEL & ELAINE	E CEDAR LAKE DR	\$150.00	\$1,500.00
041-131-000-004-00	HOLLABAUGH, GARY W & SANDRA C	4928 E CEDAR LAKE DR	\$150.00	\$1,500.00
041-131-000-006-00	JOHNSON, STEVEN R & DEBRA L	4932 E CEDAR LAKE DR	\$150.00	\$1,500.00
041-131-000-008-00	MILLER, DOROTHY H &	4936 E CEDAR LAKE DR	\$150.00	\$1,500.00
041-131-000-009-00	KRZESZAK, DANIEL & ELAINE C TRUST	4942 E CEDAR LAKE DR	\$150.00	\$1,500.00
041-131-000-010-00	KISSER, CHRISTOPHER & MELISSA	4946 E CEDAR LAKE DR	\$150.00	\$1,500.00
041-131-000-011-00	PYRETT, RICHARD D & MARJORIE J	4952 E CEDAR LAKE DR	\$150.00	\$1,500.00
041-131-000-012-00	SHAW, WILLIAM G	4962 E CEDAR LAKE DR	\$150.00	\$1,500.00
041-131-000-013-00	WITEK, RICHARD & KAREN	4964 E CEDAR LAKE DR	\$150.00	\$1,500.00
041-131-000-014-00	FITZGERALD, DWIGHT D	4968 E CEDAR LAKE DR	\$150.00	\$1,500.00
041-131-000-015-01	SCHEURER, WILLIAM E JR&SUSAN L	4976 E CEDAR LAKE DR	\$150.00	\$1,500.00
041-131-000-017-05	HIMMELSPACH, JOHN A JR	4986 E CEDAR LAKE DR	\$150.00	\$1,500.00
041-131-000-019-00	ROBERTS, FREDERICK W & ROBIN R	4990 E CEDAR LAKE DR	\$150.00	\$1,500.00
041-131-000-020-00	MIDDLETON, ROBERT E TRUST	4992 E CEDAR LAKE DR	\$150.00	\$1,500.00
041-140-000-062-00	SCHMALENERG, DAVID & KATHY	E CEDAR LAKE DR	\$150.00	\$1,500.00
041-140-000-074-01	DONNAN, WILLIAM R & MARY E	3390 E CEDAR LAKE DR	\$150.00	\$1,500.00
041-140-000-078-00	TIMBERLAKES ESTATES ASSC INC	E CEDAR LAKE DR	\$150.00	\$1,500.00
041-140-000-080-00	WARNER, LUCILE & STONE, MARY L (JT)	3380 E CEDAR LAKE DR	\$150.00	\$1,500.00
041-140-000-082-00	FARMER, CHARLENE H	3400 E CEDAR LAKE DR	\$150.00	\$1,500.00
041-140-000-083-00	REILLY, THOMAS & ANGELA	3414 E CEDAR LAKE DR	\$150.00	\$1,500.00
041-140-000-084-00	ACKERMAN, ANDREA L & ROBERT	3420 E CEDAR LAKE DR	\$150.00	\$1,500.00
041-140-000-086-01	MCGARRY-COLLINS, KATHLEEN ANN	3426 E CEDAR LAKE DR	\$150.00	\$1,500.00
041-140-000-089-00	BENNETT, ALLEN C & JUDITH	3460 E CEDAR LAKE DR	\$150.00	\$1,500.00
041-140-000-091-00	BENNETT, ALLEN C & JUDITH	3454 E CEDAR LAKE DR	\$150.00	\$1,500.00
041-140-000-092-00	GIANNETTI, TIMOTHY S 33% (TC) &	3464 E CEDAR LAKE DR	\$150.00	\$1,500.00
041-140-000-093-00	MCLEAN, KIERSTEN A	3468 E CEDAR LAKE DR	\$150.00	\$1,500.00
041-140-000-094-00	VASICEK, TIMOTHY B & CHRISTINE K	3472 E CEDAR LAKE DR	\$150.00	\$1,500.00
041-140-000-096-00	ROBB, JAMES J & JERI L	E CEDAR LAKE DR	\$150.00	\$1,500.00

Parcel Number	Owner Name	Parcel Address	Annual \$	Total \$
041-140-000-097-99	MCCORMICK, DOROTHY J &	3490 E CEDAR LAKE DR	\$150.00	\$1,500.00
041-141-000-100-01	DONALD, ALEXANDER S	3494 E CEDAR LAKE DR	\$150.00	\$1,500.00
041-141-000-101-01	STEARNS, DONALD G JR & PAMELA J	E CEDAR LAKE DR	\$150.00	\$1,500.00
041-141-000-102-01	PRIEMER, DOUGLAS J & SHEILA D	3536 E CEDAR LAKE DR	\$150.00	\$1,500.00
041-141-000-105-00	ANDRITSIS, DENNIS & TAMARA	3544 E CEDAR LAKE DR	\$150.00	\$1,500.00
041-141-000-106-00	VOGEL, BRIAN I & COLLEEN A &	3548 E CEDAR LAKE DR	\$150.00	\$1,500.00
041-141-000-107-00	WOHLBERG, DONALD F & MARGARET M	3552 E CEDAR LAKE DR	\$150.00	\$1,500.00
041-141-000-108-00	SMITH, CLIFFORD A TRUST	3558 E CEDAR LAKE DR	\$150.00	\$1,500.00
041-141-000-109-00	ACKLEY, DAVID A	3560 E CEDAR LAKE DR	\$150.00	\$1,500.00
041-141-000-110-00	WEIR, FREDRIC & EDITH	3564 E CEDAR LAKE DR	\$150.00	\$1,500.00
041-141-000-111-00	ESPER, MICHAEL & MARILYNN J	3566 E CEDAR LAKE DR	\$150.00	\$1,500.00
041-141-000-112-00	COHN, MARY & RONALD	3578 E CEDAR LAKE DR	\$150.00	\$1,500.00
041-141-000-114-00	VAUGHN, REX R & SHARON P	3580 E CEDAR LAKE DR	\$150.00	\$1,500.00
041-141-000-115-00	HAVERCROFT, TIMOTHY B & DAWN M	3584 E CEDAR LAKE DR	\$150.00	\$1,500.00
041-141-000-116-00	ZAPALSKI, RAYMOND A & KAREN S TRUST	3590 E CEDAR LAKE DR	\$150.00	\$1,500.00
041-141-000-117-00	TELLER, JOHN E & DONNA K	3598 E CEDAR LAKE DR	\$150.00	\$1,500.00
041-141-000-118-00	BLAIR, DREW A TRUST	3602 E CEDAR LAKE DR	\$150.00	\$1,500.00
041-141-000-119-00	SMELLEY, MARY ANN	3604 E CEDAR LAKE DR	\$150.00	\$1,500.00
041-141-000-121-02	OSTRANDER, TODD A & DAWN M	3608 E CEDAR LAKE DR	\$150.00	\$1,500.00
041-141-000-122-00	MILLER, SHARON	3610 E CEDAR LAKE DR	\$150.00	\$1,500.00
041-141-000-123-00	PUZDRAKIEWICZ, DEAN M & CHERYL L	3614 E CEDAR LAKE DR	\$150.00	\$1,500.00
041-141-000-125-00	ALLES, RUSSELL W III &	3632 E CEDAR LAKE DR	\$150.00	\$1,500.00
041-141-000-126-00	TAYLOR, CHERYL TRUST	3636 E CEDAR LAKE DR	\$150.00	\$1,500.00
041-141-000-127-00	TAYLOR, BARBARA M TRUST	3640 E CEDAR LAKE DR	\$150.00	\$1,500.00
041-141-000-129-00	HOUGH, JOHN S & PEGGY S	3644 E CEDAR LAKE DR	\$150.00	\$1,500.00
041-141-000-130-00	GROULX, DENNIS N & SUZANN L	3648 E CEDAR LAKE DR	\$150.00	\$1,500.00
041-141-000-131-00	GROULX, ROBERT L & KAY L	3652 E CEDAR LAKE DR	\$150.00	\$1,500.00
041-141-000-132-00	TATE, ROBERT G	3656 E CEDAR LAKE DR	\$150.00	\$1,500.00
041-141-000-133-01	DYJEWSKI, JAMES C & LINDA	3660 E CEDAR LAKE DR	\$150.00	\$1,500.00
041-141-000-134-00	RYBAR, RONALD J & JOANNE M	3664 E CEDAR LAKE DR	\$150.00	\$1,500.00
041-141-000-135-00	MORDEN, FREDERICK N & DONA H	3666 E CEDAR LAKE DR	\$150.00	\$1,500.00
041-141-000-136-00	WAWRYSZ, MIROSLAW &	3668 E CEDAR LAKE DR	\$150.00	\$1,500.00
041-141-000-137-00	GRIFFITHS, HEATHER	3670 E CEDAR LAKE DR	\$150.00	\$1,500.00
041-141-000-138-00	BLAIR, JOHN N & JUDY A	3672 E CEDAR LAKE DR	\$150.00	\$1,500.00
041-141-000-139-01	ETELKA, NAGIGY	3676 E CEDAR LAKE DR	\$150.00	\$1,500.00
041-141-000-140-00	VANTHOMME, DENNIS	3682 E CEDAR LAKE DR	\$150.00	\$1,500.00
041-141-000-141-00	DOBREFF, ALEXANDER	3690 E CEDAR LAKE DR	\$150.00	\$1,500.00
041-141-000-142-00	GARMAN, JEFFEREY P & CHERI K	3704 E CEDAR LAKE DR	\$150.00	\$1,500.00
041-141-000-143-00	HIGGINS, BOBBIE J	3706 E CEDAR LAKE DR	\$150.00	\$1,500.00

Parcel Number	Owner Name	Parcel Address	Annual \$	Total \$
041-141-000-144-00	RORK FAMILY TRUST	3708 E CEDAR LAKE DR	\$150.00	\$1,500.00
041-141-000-145-01	GREENER, JOHN	3710 E CEDAR LAKE DR	\$150.00	\$1,500.00
041-141-000-146-00	STEVENSON, ROBERT A & KATHLEEN A	3732 E CEDAR LAKE DR	\$150.00	\$1,500.00
041-141-000-149-00	LYON, WILLIAM R SR & DENISE M	3860 E CEDAR LAKE DR	\$150.00	\$1,500.00
041-141-000-150-00	COMBEN, CHRISTOPHER	3864 E CEDAR LAKE DR	\$150.00	\$1,500.00
041-141-000-151-00	SCHMIDT, CHAUNCEY E &	3868 E CEDAR LAKE DR	\$150.00	\$1,500.00
041-141-000-152-00	FOLTZ, LARRY D & SUSAN D	3874 E CEDAR LAKE DR	\$150.00	\$1,500.00
041-141-000-153-00	JANISSE, STEVE & MAUREEN CATHERINE	3880 E CEDAR LAKE DR	\$150.00	\$1,500.00
041-141-000-154-00	WORTHING, STUART M & SANDRA L &	3888 E CEDAR LAKE DR	\$150.00	\$1,500.00
041-141-000-155-00	BINGLEY, DON G & JOYCE A &	3890 E CEDAR LAKE DR	\$150.00	\$1,500.00
041-141-000-156-00	LEPLA, ROBERT B & NANCY A TRUST	3892 E CEDAR LAKE DR	\$150.00	\$1,500.00
041-141-000-157-00	CUTAJAR, MICHAEL A	3924 E CEDAR LAKE DR	\$150.00	\$1,500.00
041-141-000-158-00	RIZARDI, JOHN W & KIMBERLY A TRUST	3928 E CEDAR LAKE DR	\$150.00	\$1,500.00
041-141-000-160-00	KNICKERBOCKER, DEBORAH &	3930 E CEDAR LAKE DR	\$150.00	\$1,500.00
041-141-000-161-00	GOODWIN, PATRICK A & JODI L	3934 E CEDAR LAKE DR	\$150.00	\$1,500.00
041-141-000-163-00	MACKEY, EDWARD W	3944 E CEDAR LAKE DR	\$150.00	\$1,500.00
041-141-000-165-00	WYRYBKOWSKI, MARK A & SUSAN D	3950 E CEDAR LAKE DR	\$150.00	\$1,500.00
041-141-000-166-00	NOVOTNY, DAVID R	3958 E CEDAR LAKE DR	\$150.00	\$1,500.00
041-141-000-167-00	SIMMONS, JEREMY J (JT'S)	3966 E CEDAR LAKE DR	\$150.00	\$1,500.00
041-141-000-168-00	PARRISH, JEFFREY & JUDY	3970 E CEDAR LAKE DR	\$150.00	\$1,500.00
041-141-000-169-00	DUNN, MAX & VERNETA	3976 E CEDAR LAKE DR	\$150.00	\$1,500.00
041-141-000-170-00	MCWILLIAMS, KEVIN G & JANET L	3977 E CEDAR LAKE DR	\$150.00	\$1,500.00
041-141-000-171-00	PASEK, JOHN T & CATHERINE V	3979 E CEDAR LAKE DR	\$150.00	\$1,500.00
041-141-000-172-00	MCLEAN, FRANK R & CAROLYN	3995 E CEDAR LAKE DR	\$150.00	\$1,500.00
041-141-000-173-00	CORNELL, KATHLEEN J &	3999 E CEDAR LAKE DR	\$150.00	\$1,500.00
041-141-000-174-00	KREBS, EDWARD C JR & SHEILA J	4005 E CEDAR LAKE DR	\$150.00	\$1,500.00
041-142-000-001-00	STEVENSON, ROBERT A & KATHLEEN S	E CEDAR LAKE DR	\$150.00	\$1,500.00
041-142-000-002-00	KLEBBA, GAYE	3736 E CEDAR LAKE DR	\$150.00	\$1,500.00
041-142-000-003-00	MILLER, CHARLES F & LORI J	3740 E CEDAR LAKE DR	\$150.00	\$1,500.00
041-142-000-004-00	JIMENEZ FAMILY PROTECTION TRUST	3742 E CEDAR LAKE DR	\$150.00	\$1,500.00
041-142-000-005-00	HERR, MICHAEL J & MARY F	3744 E CEDAR LAKE DR	\$150.00	\$1,500.00
041-142-000-006-00	MOORE, MICHAEL J	3746 E CEDAR LAKE DR	\$150.00	\$1,500.00
041-143-000-001-00	LALONDE, EDWARD & JACQUELINE	3748 E CEDAR LAKE DR	\$150.00	\$1,500.00
041-143-000-002-00	DROPIEWSKI, KEITH & SUSAN	3750 E CEDAR LAKE DR	\$150.00	\$1,500.00
041-143-000-003-00	BLOOMFIELD, REBECCA &	3752 E CEDAR LAKE DR	\$150.00	\$1,500.00
041-143-000-004-00	CHALMERS, JOHN R &	3762 E CEDAR LAKE DR	\$150.00	\$1,500.00
041-143-000-006-00	LAKE ESMT FOR # 14-15-16-17-18	E CEDAR LAKE DR	\$150.00	\$1,500.00
041-143-000-007-00	GUY, ROBERT & LINDA V TRUST	E CEDAR LAKE DR	\$150.00	\$1,500.00
041-143-000-008-00	TAYLOR, TIMOTHY W &	3770 E CEDAR LAKE DR	\$150.00	\$1,500.00

Parcel Number	Owner Name	Parcel Address	Annual \$	Total \$
041-143-000-009-00	TAYLOR, TIMOTHY W & LAURIE A	3774 E CEDAR LAKE DR	\$150.00	\$1,500.00
041-143-000-010-00	GABLE, MICHAEL G & LINDA J	3776 E CEDAR LAKE DR	\$150.00	\$1,500.00
041-144-000-001-00	PRZYBYLO, ROBERT J JR	3796 E CEDAR LAKE DR	\$150.00	\$1,500.00
041-144-000-002-00	DEBUSSCHERE, JOYCE E (JT) &	3794 E CEDAR LAKE DR	\$150.00	\$1,500.00
041-144-000-003-00	DOWD, RICHARD E & SHARON K	3792 E CEDAR LAKE DR	\$150.00	\$1,500.00
041-144-000-005-00	RICE, GAREL W JR &	3780 E CEDAR LAKE DR	\$150.00	\$1,500.00
041-144-000-006-02	RICE, GAREL W JR &	E CEDAR LAKE DR	\$150.00	\$1,500.00
041-148-000-551-00	HIMMELSPACH, DANIEL & PHYLLIS	4508 S EVERGREEN DR	\$150.00	\$1,500.00
041-148-000-552-00	OLAH, JOSEPH & KATHLEEN S	4510 S EVERGREEN DR	\$150.00	\$1,500.00
041-148-000-554-00	GALERNEAU, EMILY K TRUST	4514 S EVERGREEN DR	\$150.00	\$1,500.00
041-148-000-555-00	SPEED, HAROLD D & MONIQUE M	4518 S EVERGREEN DR	\$150.00	\$1,500.00
041-148-000-556-01	VOLSTROMER, SYLVIA J TRUST	4520 S EVERGREEN DR	\$150.00	\$1,500.00
041-148-000-557-00	CARPENTER, JAMES P	4522 S EVERGREEN DR	\$150.00	\$1,500.00
041-148-000-558-00	JOHNSON, JENNIFER P	4524 S EVERGREEN DR	\$150.00	\$1,500.00
041-148-000-559-00	ZANG, GREGORY J & JANINE M	4526 S EVERGREEN DR	\$150.00	\$1,500.00
041-148-000-560-00	WORTHLEY, MARY JEAN	4528 S EVERGREEN CIRCLE	\$150.00	\$1,500.00
041-148-000-562-00	FERGUSON, RONALD C & CHERYL TRUST	4532 S EVERGREEN CIRCLE	\$150.00	\$1,500.00
041-148-000-563-00	REED, RICK A & CYNTHIA S	4534 S EVERGREEN CIRCLE	\$150.00	\$1,500.00
041-148-000-564-01	SCHMITT, LEONARD L & ELLEN M TRUST	4536 S EVERGREEN CIRCLE	\$150.00	\$1,500.00
041-148-000-566-00	JOHNSON, ROBERT JR & GERRI A	4538 S EVERGREEN CIRCLE	\$150.00	\$1,500.00
041-148-000-567-00	BAXTER, JASON D & DEBORAH L	4544 S EVERGREEN CIRCLE	\$150.00	\$1,500.00
041-148-000-569-00	DAVIDSON, GERALD L & CAROLE A	4558 S EVERGREEN DR	\$150.00	\$1,500.00
041-148-000-570-00	KOENIGBAUER, R A & MARILYN A	4562 S EVERGREEN DR	\$150.00	\$1,500.00
041-148-000-571-00	GARDINER REVOCABLE FAMILY TRUST	4568 S EVERGREEN DR	\$150.00	\$1,500.00
041-148-000-572-00	LANSU, HARRY J JR	4574 S EVERGREEN DR	\$150.00	\$1,500.00
041-148-000-573-00	LOUKINEN, ERIC F & ANDREE J	4580 S EVERGREEN DR	\$150.00	\$1,500.00
041-148-000-574-00	SMALLEY FAMILY COTTAGE LLC	4590 S EVERGREEN DR	\$150.00	\$1,500.00
041-148-000-575-00	LANSU, HARRY J JR & LOUANN	S EVERGREEN DR	\$150.00	\$1,500.00
041-148-000-576-00	MCCORMICK, RICHARD	4638 S EVERGREEN DR	\$150.00	\$1,500.00
041-148-000-577-00	RUEMENAPP, THOMAS & LINDA	4642 S EVERGREEN DR	\$150.00	\$1,500.00
041-148-000-578-00	KIBAT, RICHARD E & REGINA R	4648 S EVERGREEN DR	\$150.00	\$1,500.00
041-148-000-579-00	TRAVIS, MARK &	4675 S EVERGREEN DR	\$150.00	\$1,500.00
041-148-000-580-00	RICHARDSON, RICHARD J JR &	4660 S EVERGREEN DR	\$150.00	\$1,500.00
041-148-000-581-00	ZAND, AHMAD & LISA	4666 S EVERGREEN DR	\$150.00	\$1,500.00
041-148-000-582-00	DRAINVILLE, GARY P & CHRISTINE	4672 S EVERGREEN DR	\$150.00	\$1,500.00
041-148-000-583-00	CHWALEK, MARY	4692 S EVERGREEN DR	\$150.00	\$1,500.00
041-148-000-584-00	HARGAN, W DAVID & GERALDINE TRUST	4694 S EVERGREEN DR	\$150.00	\$1,500.00
041-148-000-585-00	BISSELL, EDWARD J & CRAIG E 50% &	4696 S EVERGREEN DR	\$150.00	\$1,500.00
041-148-000-586-01	JOHNSON, BRUCE G & JOYCE M TRUST	4700 S EVERGREEN DR	\$150.00	\$1,500.00

Parcel Number	Owner Name	Parcel Address	Annual \$	Total \$
041-148-000-588-00	HARGAN, EDWARD O TRUST	4706 S EVERGREEN DR	\$150.00	\$1,500.00
041-148-000-589-01	BUBLITZ, FREDRICK W III	4710 S EVERGREEN DR	\$150.00	\$1,500.00
041-148-000-591-01	SAVARD, MICHAEL D & MARILYN E	4718 S EVERGREEN DR	\$150.00	\$1,500.00
041-148-000-592-00	TANNER, JOHN R &	4732 E CEDAR LAKE DR	\$150.00	\$1,500.00
041-148-000-593-00	GYORKE, RICHARD A & GYORKE, MARY &	4734 E CEDAR LAKE DR	\$150.00	\$1,500.00
041-148-000-594-00	KAYE, RICHARD & JEANNE L	4738 E CEDAR LAKE DR	\$150.00	\$1,500.00
041-148-000-595-00	BURNS, VAUGHN R & MARILYN D	4740 E CEDAR LAKE DR	\$150.00	\$1,500.00
041-148-000-596-00	ABELL, JAMES P & LISA M	4742 E CEDAR LAKE DR	\$150.00	\$1,500.00
041-148-000-597-00	CORDINGLY, DARLENE M	4748 E CEDAR LAKE DR	\$150.00	\$1,500.00
041-160-000-001-00	HILL, LIEF ALAN & TAMMY JOE	4112 E CEDAR LAKE DR	\$150.00	\$1,500.00
041-160-000-002-00	CRAWFORD, SHARON A	4094 E CEDAR LAKE DR	\$150.00	\$1,500.00
041-160-000-002-01	NELSON FAMILY TRUST	E CEDAR LAKE DR	\$150.00	\$1,500.00
041-185-000-001-00	SKAGGS, FRANKIE R &	4408 E CEDAR LAKE DR	\$150.00	\$1,500.00
041-185-000-003-00	HART, JAMES S	4420 E CEDAR LAKE DR	\$150.00	\$1,500.00
041-185-000-004-00	ORLICK, JEANINE M &	4421 E CEDAR LAKE DR	\$150.00	\$1,500.00
041-185-000-005-00	BROOKS, GREGORY L TRUST &	4432 E CEDAR LAKE DR	\$150.00	\$1,500.00
041-185-000-007-00	SYPNIEWSKI, JOHN & WATT, TONI	4436 E CEDAR LAKE DR	\$150.00	\$1,500.00
041-185-000-008-00	RONALD, PAUL RAY JR & JULIE	4438 E CEDAR LAKE DR	\$150.00	\$1,500.00
041-185-000-009-00	TROGU, MARK LOUIS & CHERYL ANN	4448 E CEDAR LAKE DR	\$150.00	\$1,500.00
041-185-000-009-01	TOWER, JOHN W & DIANN	4440 E CEDAR LAKE DR	\$150.00	\$1,500.00
041-185-000-009-02	DEMURA, MICHAEL G & KATHIE A TRUST	4444 E CEDAR LAKE DR	\$150.00	\$1,500.00
041-185-000-010-01	CHENEY, FREDERICK J & JOYCE E &	4464 E CEDAR LAKE DR	\$150.00	\$1,500.00
041-185-000-012-00	WHITSON, AARON & LISA	4468 E CEDAR LAKE DR	\$150.00	\$1,500.00
041-185-000-013-00	DEROCHA, ROBERT E & LINDA S	4484 E CEDAR LAKE DR	\$150.00	\$1,500.00
041-185-000-014-00	PIASECKI, CHARLES R & HOLLY K	4486 E CEDAR LAKE DR	\$150.00	\$1,500.00
041-185-000-015-00	DICKINSON, RICHARD & JOAN	4488 E CEDAR LAKE DR	\$150.00	\$1,500.00
041-185-000-016-00	SCOFIELD, BRENT A & CARRIE L	4490 E CEDAR LAKE DR	\$150.00	\$1,500.00
041-185-000-017-00	STEIGERWALD, VIRGINIA	4492 E CEDAR LAKE DR	\$150.00	\$1,500.00
041-185-000-018-00	WEJROWSKI, KENNETH P	4494 E CEDAR LAKE DR	\$150.00	\$1,500.00
041-185-000-019-00	HAASETH, BROOKE M & KAARE L	4498 E CEDAR LAKE DR	\$150.00	\$1,500.00
041-195-000-001-00	CREEK, STEVE & NORA	3745 W CEDAR LAKE RD	\$150.00	\$1,500.00
041-195-000-003-00	PAWELEK, TIMOTHY J & PAMELA K	3741 W CEDAR LAKE RD	\$150.00	\$1,500.00
041-195-000-005-00	WIST, SALLY J &	3715 W CEDAR LAKE RD	\$150.00	\$1,500.00
041-195-000-006-00	ALLEN, RENEE S & DENNIS R	3707 W CEDAR LAKE RD	\$150.00	\$1,500.00
041-195-000-007-00	KERKHOF, KORY & HOLLI	3703 W CEDAR LAKE RD	\$150.00	\$1,500.00
041-195-000-008-00	JENKS, DOUGLAS EARL & GAIL J TRUST	3701 W CEDAR LAKE RD	\$150.00	\$1,500.00
041-195-000-009-00	JENKS, DOUGLAS EARL & GAIL J TRUST	3697 W CEDAR LAKE RD	\$150.00	\$1,500.00
041-195-000-010-00	BOYER, DOUGLAS M	3687 W CEDAR LAKE RD	\$150.00	\$1,500.00
041-195-000-011-00	MCFATE, DONALD JR	3679 W CEDAR LAKE RD	\$150.00	\$1,500.00

Parcel Number	Owner Name	Parcel Address	Annual \$	Total \$
041-195-000-012-00	SZCZESNIAK, MARGARET R	3677 W CEDAR LAKE RD	\$150.00	\$1,500.00
041-195-000-013-00	BALDAK, RONALD J	3675 W CEDAR LAKE RD	\$150.00	\$1,500.00
041-195-000-014-00	BARBARICH, DAVID M & ANDREA J	3673 W CEDAR LAKE RD	\$150.00	\$1,500.00
041-195-000-016-00	MANDOCK, JOHN M & DIANE K	3653 W CEDAR LAKE RD	\$150.00	\$1,500.00
041-195-000-018-21	HAZELTON, LAWRENCE & DENISE	3639 W CEDAR LAKE RD	\$150.00	\$1,500.00
041-195-000-021-23	DENELL, DENNIS E & SANDRA K	3631 W CEDAR LAKE RD	\$150.00	\$1,500.00
041-195-000-024-00	MELNIK, JOSEPH A	3625 S CEDAR ST	\$150.00	\$1,500.00
041-195-000-025-00	REAGIN, SUSAN J & CLEVELAND, THOMAS	3621 S CEDAR ST	\$150.00	\$1,500.00
041-195-000-026-00	ALLEN, HAROLD D & BROOKSY E	3617 S CEDAR ST	\$150.00	\$1,500.00
041-195-000-027-00	KUC, STAINSLAW & SOPHIE	S CEDAR ST	\$150.00	\$1,500.00
041-195-000-028-00	RACCHINI,CARL A	3607 S CEDAR ST	\$150.00	\$1,500.00
041-195-000-029-00	HAVERCROFT, SCOTT & JULIE	3583 S CEDAR ST	\$150.00	\$1,500.00
041-195-000-030-00	LOUWERS, JOHN R & MARY E	3579 S CEDAR ST	\$150.00	\$1,500.00
041-195-000-031-00	CALL, LOUANN P TRUST	3575 S CEDAR ST	\$150.00	\$1,500.00
041-195-000-032-00	CALL, LEROY E & ANGELINE M TRUST	3571 W CEDAR LAKE RD	\$150.00	\$1,500.00
041-195-000-033-00	BURTON, GARY I &	3569 W CEDAR LAKE RD	\$150.00	\$1,500.00
041-195-000-034-00	CARPENTER, JEFFREY P & KIMBERLY A	3565 W CEDAR LAKE RD	\$150.00	\$1,500.00
041-195-000-036-00	CLEYMAN, CHERYL J	3555 W CEDAR LAKE RD	\$150.00	\$1,500.00
041-195-000-037-00	HUDSON, AARON & HORVATH, LAUREN	3547 W CEDAR LAKE RD	\$150.00	\$1,500.00
041-195-000-038-00	SIKOSKI REVOCABLE LIVING TRUST	3535 W CEDAR LAKE RD	\$150.00	\$1,500.00
041-195-000-039-00	QUIGLEY, KATHLEEN L	3531 W CEDAR LAKE RD	\$150.00	\$1,500.00
041-195-000-040-00	PELCH, LARRY S & VIOLET A	3529 W CEDAR LAKE RD	\$150.00	\$1,500.00
041-195-000-041-00	LAFORGE, DAVID & KARLY	3525 W CEDAR LAKE RD	\$150.00	\$1,500.00
041-195-000-042-00	JANSSEN, GERALD W & ANGELA K TRUST	3523 W CEDAR LAKE RD	\$150.00	\$1,500.00
041-195-000-043-00	KLINE RICHARD & BEVERLY	3521 W CEDAR LAKE RD	\$150.00	\$1,500.00
041-195-000-044-00	DIEPENHORST, KIM L & FREDDIE	3519 W CEDAR LAKE RD	\$150.00	\$1,500.00
041-196-000-045-00	RUBY, KENNETH A & NANCY B	3495 W CEDAR LAKE RD	\$150.00	\$1,500.00
041-196-000-046-00	RUBY, KENNETH A & NANCY B	W CEDAR LAKE RD	\$150.00	\$1,500.00
041-196-000-047-00	GOTH, KEVIN J & PEGGY W	3491 W CEDAR LAKE RD	\$150.00	\$1,500.00
041-196-000-048-00	PICKERING, MARK & HEATHER	3481 W CEDAR LAKE RD	\$150.00	\$1,500.00
041-196-000-049-00	FORTE FAMILY TRUST	3475 W CEDAR LAKE RD	\$150.00	\$1,500.00
041-196-000-050-00	WOODS, RAYMOND CLAYTON & MOIRA N	3469 W CEDAR LAKE RD	\$150.00	\$1,500.00
041-196-000-051-00	BOLTON, RYAN	3463 W CEDAR LAKE RD	\$150.00	\$1,500.00
041-196-000-052-00	NORROW, CHARLES E JR	3457 W CEDAR LAKE RD	\$150.00	\$1,500.00
041-196-000-053-00	GOETZ PROPERTY HOLDINGS LLC	3451 W CEDAR LAKE RD	\$150.00	\$1,500.00
041-196-000-054-00	BANKS, DAVID R &	3435 W CEDAR LAKE RD	\$150.00	\$1,500.00
041-196-000-055-00	MAZZOLA, SAM F TRUST	3431 W CEDAR LAKE RD	\$150.00	\$1,500.00
041-196-000-056-00	DVORSKI, JOHN E & TAMBRILYN J	3427 W CEDAR LAKE RD	\$150.00	\$1,500.00
041-196-000-057-01	PHYTHIAN, DIANNE L TRUST	3415 W CEDAR LAKE RD	\$150.00	\$1,500.00

Parcel Number	Owner Name	Parcel Address	Annual \$	Total \$
041-196-000-059-00	BOLTHOUSE, ERMA & HUGHES, CAROL J &	3411 W CEDAR LAKE RD	\$150.00	\$1,500.00
041-196-000-060-00	SMITH, CHARLENE R &	3397 W CEDAR LAKE RD	\$150.00	\$1,500.00
041-196-000-063-00	MCLAUGHLIN, JAMES P & BARBARA J	3389 W CEDAR LAKE RD	\$150.00	\$1,500.00
041-196-000-065-01	SAGE, LARRY & SUSAN E	3377 W CEDAR LAKE RD	\$150.00	\$1,500.00
041-196-000-067-01	BADAL, SAMUEL J JR & PAMELA	3355 W CEDAR LAKE RD	\$150.00	\$1,500.00
041-196-000-068-00	RIES, DAVID E & DIANE K	W CEDAR LAKE RD	\$150.00	\$1,500.00
041-196-000-070-00	CHANDLER, GARY D & JEANNE L	3350 W CEDAR LAKE RD	\$150.00	\$1,500.00
041-220-000-001-00	MONETTE, DALE G TRUST &	4404 E CEDAR LAKE DR	\$150.00	\$1,500.00
041-220-000-002-00	SOUTHWELL, ROBERT G & TAMARA L	4398 E CEDAR LAKE DR	\$150.00	\$1,500.00
041-220-000-003-00	CHERRY, CHARLES E & DEBORAH	4394 E CEDAR LAKE DR	\$150.00	\$1,500.00
041-220-000-004-01	OVERLEY, STACE & WENDI	4390 E CEDAR LAKE DR	\$150.00	\$1,500.00
041-220-000-005-00	O'BRIEN, TIMOTHY	4386 E CEDAR LAKE DR	\$150.00	\$1,500.00
041-220-000-006-00	DAWSON FAMILY TRUST	4370 E CEDAR LAKE DR	\$150.00	\$1,500.00
041-220-000-007-00	BONELLO, DAVID & MELANIE	4364 E CEDAR LAKE DR	\$150.00	\$1,500.00
041-220-000-008-00	PUENTE, CESAR & DEBRA J	4360 W CEDAR LAKE RD	\$150.00	\$1,500.00
041-220-000-009-00	DEROCHER, MELISSA MARIE &	4356 E CEDAR LAKE DR	\$150.00	\$1,500.00
041-220-000-010-00	HANNA, KELLIE M & MICHAEL J	4352 E CEDAR LAKE DR	\$150.00	\$1,500.00
041-220-000-011-00	DEMETER, KATHERINE	4350 E CEDAR LAKE DR	\$150.00	\$1,500.00
041-220-000-012-00	SEDLOW, WAYNE V TRUST	4346 E CEDAR LAKE DR	\$150.00	\$1,500.00

(Original Certificate)

SUPERVISOR'S CERTIFICATE

I, C. LEE MAJOR, Supervisor of the Township of Greenbush, as the Chief Assessor for such township, hereby state and certify that the attached Special Assessment Roll for the Cedar Lake Special Assessment District No. 1 was made pursuant to a resolution of the Board on August 21, 2020 and in making my portion of such Special Assessment Roll, I have, according to my best judgement, conformed in all respects to the directions contained in such resolution and the statutes of the State of Michigan.

DATE: 31 AUG, 2020


Township of Greenbush Supervisor

(Corrected Certificate – Supersedes Original Certificate)

SUPERVISOR'S CERTIFICATE

I, C. LEE MAJOR, Supervisor of the Township of Greenbush, as the Chief Assessor for such township, hereby state and certify that the attached Special Assessment Roll for the Cedar Lake Management & Weed Control Special Assessment District was made pursuant to a resolution of the Board on August 21, 2020 and in making my portion of such Special Assessment Roll, I have, according to my best judgement, conformed in all respects to the directions contained in such resolution and the statutes of the State of Michigan.

DATE: 18 SEP 20, 2020


Township of Greenbush Supervisor

CHARTER TOWNSHIP OF OSCODA SPECIAL ASSESSMENT ROLL

Parcel Number	Owner Name	Parcel Address	Annual \$	Total \$
063-003-100-001-00	MIDDLETON, ROBERT E	7993 CEDAR LAKE DR	\$150.00	\$1,500.00
063-003-200-003-00	LOMASNEY, RONALD W & DEBORAH M	7872 CEDAR LAKE RD	\$150.00	\$1,500.00
063-003-200-004-00	FOLEY, STEPHEN K &	7866 CEDAR LAKE RD	\$150.00	\$1,500.00
063-003-300-001-51	SERRADELLA LANDINGS DEVELOPMENT	SERRADELLA CT	\$150.00	\$1,500.00
063-003-300-001-52	SERRADELLA LANDINGS DEVELOPMENT	SERRADELLA CT	\$150.00	\$1,500.00
063-003-300-001-53	SERRADELLA LANDINGS DEVELOPMENT	SERRADELLA CT	\$150.00	\$1,500.00
063-003-300-001-54	SERRADELLA LANDINGS DEVELOPMENT	SERRADELLA CT	\$150.00	\$1,500.00
063-003-300-001-55	SERRADELLA LANDINGS DEVELOPMENT	SERRADELLA CT	\$150.00	\$1,500.00
063-003-300-001-56	PRIEMER, KURT	SERRADELLA CT	\$150.00	\$1,500.00
063-010-100-001-00	LAKESWOOD SHORES PROPERTY OWNERS	CEDAR LAKE DR	\$150.00	\$1,500.00
064-C20-000-001-00	CHRISTIE FAMILY TRUST	7878 CEDAR LAKE RD	\$150.00	\$1,500.00
064-C20-000-002-00	TACK, WARREN F & MARJORIE	7880 CEDAR LAKE RD	\$150.00	\$1,500.00
064-C20-000-003-00	SMITH, FREDERICK J & EVA B	7884 CEDAR LAKE RD	\$150.00	\$1,500.00
064-C20-000-005-00	DOTSON LIVING TRUST	7890 CEDAR LAKE RD	\$150.00	\$1,500.00
064-C20-000-006-00	DEPP, JOHN P & INGRID	7894 CEDAR LAKE RD	\$150.00	\$1,500.00
064-C20-000-008-00	MATUS, THOMAS J & KIM M	7900 CEDAR LAKE RD	\$150.00	\$1,500.00
064-C20-000-009-00	BREAULT, LORRAINE C	7904 CEDAR LAKE RD	\$150.00	\$1,500.00
064-C20-000-010-00	WUSTERBARTH, NICHOLAS A	7906 CEDAR LAKE RD	\$150.00	\$1,500.00
064-C20-000-011-00	PLACIDO, DAVID J & MADELINE M TRUST	7910 CEDAR LAKE RD	\$150.00	\$1,500.00
064-C20-000-012-00	GRIGGS, MERLIN W, GEORGIA &	7916 CEDAR LAKE RD	\$150.00	\$1,500.00
064-C20-000-013-00	BLAIR, JOHN N & JUDY A	7924 CEDAR LAKE RD	\$150.00	\$1,500.00
064-C20-000-016-00	SPANKE, JOAN	7934 CEDAR LAKE RD	\$150.00	\$1,500.00
064-C20-000-017-00	THOMSON, RICHARD H	7938 CEDAR LAKE RD	\$150.00	\$1,500.00
064-C20-000-018-00	DEMERSE, SUZANNE M TRUST	7940 CEDAR LAKE RD	\$150.00	\$1,500.00
064-C20-000-019-00	AUSTIN, JOHN A & CAROLYN M	CEDAR LAKE RD	\$150.00	\$1,500.00
064-C20-000-020-00	BORAI, ROBERT T TRUST &	7944 CEDAR LAKE RD	\$150.00	\$1,500.00
064-C20-000-021-00	PAWLOWSKI, RAYMOND J & LINDA TRUST	7948 CEDAR LAKE RD	\$150.00	\$1,500.00
064-C20-000-022-00	BOYCE, LYLE RICHARD & VICTORIA L &	7958 CEDAR LAKE RD	\$150.00	\$1,500.00
064-C20-000-024-00	KOWALSKI, CHARLES J	7964 CEDAR LAKE RD	\$150.00	\$1,500.00
064-C20-000-027-00	FLORES, RUBEN M	7968 CEDAR LAKE RD	\$150.00	\$1,500.00
064-C20-000-028-00	SLUSARCZYK FAMILY TRUST	7974 CEDAR LAKE RD	\$150.00	\$1,500.00
064-C20-000-029-00	SHURYAN, RUDOLPH M & SUSAN M	7978 CEDAR LAKE RD	\$150.00	\$1,500.00
064-C20-000-030-00	ELLIS, DONALD R JR & ALANA J TRUST	7994 CEDAR LAKE RD	\$150.00	\$1,500.00
064-C30-000-001-00	BRUDZINSKI TRUST	7862 CEDAR LAKE RD	\$150.00	\$1,500.00
064-C30-000-002-00	FREDE, THOMAS E & CHRISTINE A	7858 CEDAR LAKE RD	\$150.00	\$1,500.00
064-C30-000-003-00	MADAK, NICHOLAS A & DEBORAH A	7852 CEDAR LAKE RD	\$150.00	\$1,500.00
064-C30-000-004-00	MCGINNIS, DEBORAH A & ROBERT J	7846 CEDAR LAKE RD	\$150.00	\$1,500.00

Parcel Number	Owner Name	Parcel Address	Annual \$	Total \$
064-C30-000-005-00	RUFFNER, ROBERT A	7840 CEDAR LAKE RD	\$150.00	\$1,500.00
064-C30-000-006-00	ROELANDT, CAROL ESTATE	7838 CEDAR LAKE RD	\$150.00	\$1,500.00
064-C30-000-007-00	YORK, BRIAN K & AIMEE E	7828 CEDAR LAKE RD	\$150.00	\$1,500.00
064-C30-000-008-00	LAUER, EUGENE P JR & KRISTINE J	7824 CEDAR LAKE RD	\$150.00	\$1,500.00
064-C30-000-009-00	KUC, STANISLAW & SOPHIE	7816 CEDAR LAKE RD	\$150.00	\$1,500.00
064-C30-000-010-00	TESTASECCA, BRENDINO	7790 CEDAR LAKE RD	\$150.00	\$1,500.00
064-C30-000-011-00	DEROCHA, JOHN C &	7780 CEDAR LAKE RD	\$150.00	\$1,500.00
064-C30-000-012-00	CRAIG, DAVID EDWARD & DEBORAH ANN	7770 CEDAR LAKE RD	\$150.00	\$1,500.00
064-C30-000-013-00	FENNER, DAVID C & KIMBERLY A &	7760 CEDAR LAKE RD	\$150.00	\$1,500.00
064-C30-000-014-00	MARSHALL, KATHLYN J	7750 CEDAR LAKE RD	\$150.00	\$1,500.00
064-C30-000-015-00	SOCIA, CHARLES W JR & THELMA K	7740 CEDAR LAKE RD	\$150.00	\$1,500.00
064-C30-000-016-00	BOOTH, CHRISTOPHER D & BETH M &	7730 CEDAR LAKE RD	\$150.00	\$1,500.00
064-C30-000-017-00	ELLIS, DENNIS L & LINDA A (LL) &	7724 CEDAR LAKE RD	\$150.00	\$1,500.00
064-C30-000-019-00	LORENZO, MARK & KATY	7700 CEDAR LAKE RD	\$150.00	\$1,500.00
064-C30-000-020-00	SCHRUBBE, MARCIA A & GARY	7690 CEDAR LAKE RD	\$150.00	\$1,500.00
064-G30-000-001-00	WUSTERBARTH, STEVEN J & CATHY M	SHOREVIEW	\$150.00	\$1,500.00
064-G30-000-002-00	SUNRISE DEVELOPMENT LLC	SHOREVIEW	\$150.00	\$1,500.00
064-G30-000-003-00	SUNRISE DEVELOPMENT LLC	SHOREVIEW	\$150.00	\$1,500.00
064-G30-000-004-00	SUNRISE DEVELOPMENT LLC	SHOREVIEW	\$150.00	\$1,500.00
064-G30-000-005-00	SUNRISE DEVELOPMENT LLC	SHOREVIEW	\$150.00	\$1,500.00
064-G30-000-007-01	WUSTERBARTH, STEVEN J & CATHY M	7270 SHOREVIEW DR	\$150.00	\$1,500.00
064-G30-000-008-01	WUSTERBARTH, STEVEN J & CATHY M	SHOREVIEW	\$150.00	\$1,500.00
064-G30-000-011-01	TUCKER, JAMES LYNN	7251 SHOREVIEW	\$150.00	\$1,500.00
064-G30-000-012-01	SCHIRMER, JONATHAN M & DEBRA A	SHOREVIEW	\$150.00	\$1,500.00
064-G30-000-013-01	TOMASZEWSKI, KENNETH J	SHOREVIEW	\$150.00	\$1,500.00
064-G30-000-014-00	JOLICOEUR, SCOTT	7255 SHOREVIEW	\$150.00	\$1,500.00
064-G30-000-015-00	PETERS, CRAIG & TAMARA	7257 SHOREVIEW	\$150.00	\$1,500.00
064-G30-000-016-01	ELLIS, DONALD R III & DANIELLE TRUST	7259 SHOREVIEW	\$150.00	\$1,500.00
064-G30-000-018-01	WUSTERBARTH, STEVEN J & CATHY	SHOREVIEW	\$150.00	\$1,500.00
064-G30-000-020-00	TOMASZEWSKI, MICHAEL	SHOREVIEW	\$150.00	\$1,500.00
064-G30-000-021-00	TOMASZEWSKI, MITCH	SHOREVIEW	\$150.00	\$1,500.00
064-G30-000-022-00	TOMASZEWSKI, LUKE	SHOREVIEW	\$150.00	\$1,500.00
064-G30-000-023-00	TOMASZEWSKI, EVAN	SHOREVIEW	\$150.00	\$1,500.00
064-G30-000-024-00	TOMASZEWSKI, AARON	SHOREVIEW	\$150.00	\$1,500.00
064-L10-000-124-00	DUNN, JAMES L & BARBARA A	7771 CEDAR LAKE DR	\$150.00	\$1,500.00
064-L10-000-125-00	BILA, BRETT & KELLY	7773 CEDAR LAKE DR	\$150.00	\$1,500.00
064-L10-000-127-00	MARTIN, JOHN P	7783 CEDAR LAKE DR	\$150.00	\$1,500.00
064-L10-000-128-00	ROGERS, MICHAEL R & SHARON M	7785 CEDAR LAKE DR	\$150.00	\$1,500.00
064-L10-000-129-00	UEBBING, TIMOTHY B & VICTORIA L	7789 CEDAR LAKE DR	\$150.00	\$1,500.00

Parcel Number	Owner Name	Parcel Address	Annual \$	Total \$
064-L10-000-131-00	BOVEE, EDWARD BRUCE & DEBORAH LYN	7791 CEDAR LAKE DR	\$150.00	\$1,500.00
064-L10-000-132-00	BOVEE, EDWARD BRUCE & DEBORAH LYN	CEDAR LAKE DR	\$150.00	\$1,500.00
064-L10-000-134-00	LEITHER, MICHAEL & JANE MCGRAIL	7797 CEDAR LAKE DR	\$150.00	\$1,500.00
064-L10-000-135-00	MAGILL, DEBRA	7799 CEDAR LAKE DR	\$150.00	\$1,500.00
064-L10-000-136-00	BLANCHETT, TERRY	7801 CEDAR LAKE DR	\$150.00	\$1,500.00
064-L10-000-137-00	SUGAR SAND RESORT L.L.C.	7809 CEDAR LAKE DR	\$150.00	\$1,500.00
064-L10-000-141-00	SCHIETAERT, FRANK E	7925 CEDAR LAKE DR	\$150.00	\$1,500.00
064-L10-000-143-00	SMITH, SHIRLEY F. TRUST	7949 CEDAR LAKE DR	\$150.00	\$1,500.00
064-L10-000-144-00	STRAUGHEN, KENNETH A & PATSY J	7951 CEDAR LAKE DR	\$150.00	\$1,500.00
064-L10-000-145-00	DIETRICH, BENJAMIN D & LAUREN N	7953 CEDAR LAKE DR	\$150.00	\$1,500.00
064-L10-000-146-00	SMITH, JOHN & MINDY	7955 CEDAR LAKE DR	\$150.00	\$1,500.00
064-L10-000-147-01	OWENS, JEFFREY L & CHERI A TRUST	7959 CEDAR LAKE DR	\$150.00	\$1,500.00
064-L10-000-148-01	MCKIM, CATHY G	7963 CEDAR LAKE DR	\$150.00	\$1,500.00
064-L10-000-150-00	MCKINSTRY, RONALD & LINETTE L	7965 CEDAR LAKE DR	\$150.00	\$1,500.00
064-L10-000-151-00	RAICU, ION & MARGARETA	7969 CEDAR LAKE DR	\$150.00	\$1,500.00
064-L10-000-152-00	ROBERTS, JOANN ELIZABETH &	7977 CEDAR LAKE DR	\$150.00	\$1,500.00
064-L10-000-154-00	GLOWCZEWSKI, ROBERT T & SHARON E	7979 CEDAR LAKE DR	\$150.00	\$1,500.00
064-L10-000-155-00	GOUBERT, MARIE L &	7981 CEDAR LAKE DR	\$150.00	\$1,500.00
064-L10-000-156-00	CUMMINGS, LAURIE A	7985 CEDAR LAKE DR	\$150.00	\$1,500.00
064-L10-000-157-00	CRAWFORD, CHARLES W & JEANNE E	7989 CEDAR LAKE DR	\$150.00	\$1,500.00
064-L13-000-394-00	PACE, KAREN & LAUGHMAN, LISA TRUST	7947 CEDAR LAKE DR	\$150.00	\$1,500.00
064-L13-000-395-00	AGNEW, STEVEN JAY & KAREN J TRUST	7945 CEDAR LAKE DR	\$150.00	\$1,500.00
064-L13-000-396-00	DAHL, DAVID & JANET S	7943 CEDAR LAKE DR	\$150.00	\$1,500.00
064-L13-000-397-00	ROSS, BARBARA J TRUST	7941 CEDAR LAKE DR	\$150.00	\$1,500.00
064-L13-000-398-00	ROSS, BARBARA J TRUST	CEDAR LAKE DR	\$150.00	\$1,500.00
064-L13-000-399-00	SIMON, ROBERT ALLAN	7939 CEDAR LAKE DR	\$150.00	\$1,500.00
064-L13-000-400-00	SIMON, ROBERT ALLAN	7937 CEDAR LAKE DR	\$150.00	\$1,500.00
064-L13-000-401-00	ROGERS, MICHAEL R & SHARON M	7935 CEDAR LAKE DR	\$150.00	\$1,500.00
064-L14-000-402-00	HITCHCOCK, VIRGINIA TRUST	7765 CEDAR LAKE DR	\$150.00	\$1,500.00
064-L14-000-404-00	HEMINGER, EVERETT A	7733 CEDAR LN	\$150.00	\$1,500.00
064-L14-000-405-00	NEUMEYER, JUDY A TRUST	CEDAR LN	\$150.00	\$1,500.00
064-L14-000-406-00	NEUMEYER, JUDY A TRUST	7731 CEDAR LN	\$150.00	\$1,500.00
064-L14-000-407-00	BROWN, KELLY A	7729 CEDAR LN	\$150.00	\$1,500.00
064-L14-000-408-00	HALL, KIMI	7725 CEDAR LN	\$150.00	\$1,500.00
064-L14-000-409-00	ST CHARLES, CYNTHIA A	7723 CEDAR LN	\$150.00	\$1,500.00
064-L14-000-410-00	DENITTIS, JOSEPH & JOSEPHINE	7721 CEDAR LN	\$150.00	\$1,500.00
064-L14-000-411-00	CHURCHILL, SCOTT & TAMMY	7719 CEDAR LN	\$150.00	\$1,500.00
064-L14-000-412-00	COLEMAN, WILLIAM H &	7713 CEDAR LN	\$150.00	\$1,500.00
064-L14-000-414-00	LAKESWOOD SHORES PROPERTY OWNERS	7701 CEDAR LAKE DR	\$150.00	\$1,500.00

Parcel Number	Owner Name	Parcel Address	Annual \$	Total \$
064-L14-000-417-00	O'CONNELL, KATHLEEN M &	7625 CEDAR LAKE DR	\$150.00	\$1,500.00
064-L14-000-419-00	CRANE, JONATHAN & RENEE	7619 CEDAR LAKE DR	\$150.00	\$1,500.00
064-L14-000-420-00	ROPER, PATRICIA A TRUST	7613 CEDAR LAKE DR	\$150.00	\$1,500.00
064-L14-000-421-00	MCALLISTER, MICHAEL P & JOANN D	7611 CEDAR LAKE DR	\$150.00	\$1,500.00
064-L14-000-423-00	SCHOENNEMAN, MARCIA L	7607 CEDAR LAKE DR	\$150.00	\$1,500.00
064-L14-000-424-00	SKWIR, KENNETH A	7601 CEDAR LAKE DR	\$150.00	\$1,500.00
064-L14-000-426-00	CECILE, GREGORY &	7589 CEDAR LAKE DR	\$150.00	\$1,500.00
064-L14-000-427-00	WEBSTER, ALFRED R & BABARA M	7585 CEDAR LAKE DR	\$150.00	\$1,500.00
064-L14-000-428-00	LAFRENIERE, RUSSELL T & KAIL N	7581 CEDAR LAKE DR	\$150.00	\$1,500.00
064-L14-000-429-00	WAISNER, STEVEN A & DEBORAH S	CEDAR LAKE DR	\$150.00	\$1,500.00
064-L14-000-430-00	KRASINSKI, CHRISTINE S TRUST	7565 CEDAR LAKE DR	\$150.00	\$1,500.00
064-L14-000-431-00	OWEN, ROBERT A JR & DEBORAH TRUST	7545 CEDAR LAKE DR	\$150.00	\$1,500.00
064-L14-000-432-00	MCCORMICK, RYAN & ELIZABETH L	7527 CEDAR LAKE DR	\$150.00	\$1,500.00
064-L14-000-433-00	SCHWARTZ, GREGG & SARAH M	7525 CEDAR LAKE DR	\$150.00	\$1,500.00
064-L14-000-434-00	RIACH, PAUL J & MARY ANN TRUST	7513 CEDAR LAKE DR	\$150.00	\$1,500.00
064-L14-000-436-00	CARRIVEAU, HAROLD R	7499 CEDAR LAKE DR	\$150.00	\$1,500.00
064-L14-000-438-00	TOPPING, BRIAN M & KATRINA R	7495 CEDAR LAKE DR	\$150.00	\$1,500.00
064-L14-000-439-00	COON, JOSEPH J & LISA M	7493 CEDAR LAKE DR	\$150.00	\$1,500.00
064-L14-000-440-00	MARRA, FRANK A & CATHERINE	7491 CEDAR LAKE DR	\$150.00	\$1,500.00
064-L14-000-441-00	LUSK, LARRY WAYNE & BETTY L TRUST	7489 CEDAR LAKE DR	\$150.00	\$1,500.00
064-L14-000-442-00	SKARJUNE, DONALD G & DOREEN	CEDAR LAKE DR	\$150.00	\$1,500.00
064-L14-000-443-00	MCKERRACHER, DEBORAH K	7485 CEDAR LAKE DR	\$150.00	\$1,500.00
064-L14-000-444-00	HOLBECK, DEBORAH K TRUST	7481 CEDAR LAKE DR	\$150.00	\$1,500.00
064-L14-000-445-00	DAMRON, JEROME & MERRI JAYNE	CEDAR LAKE DR	\$150.00	\$1,500.00
064-L14-000-446-00	NELSON, RICHARD L & MARTHA	7477 CEDAR LAKE DR	\$150.00	\$1,500.00
064-L14-000-447-00	GIETL, JAMES M & KATHERYN	7475 CEDAR LAKE DR	\$150.00	\$1,500.00
064-L14-000-449-00	BEHM, WILLIAM E & MARGARET A	7471 CEDAR LAKE DR	\$150.00	\$1,500.00
064-L14-000-450-00	FORAN, HUGH CARL & HOLLY	7461 CEDAR LAKE DR	\$150.00	\$1,500.00
064-L14-000-451-00	WEBSTER, NEWELL C & JOAN M	7457 CEDAR LAKE DR	\$150.00	\$1,500.00
064-L14-000-452-00	FULTON, NORMAN L & CAROLYN TRUST	7453 CEDAR LAKE DR	\$150.00	\$1,500.00
064-L14-000-453-00	BRYLINSKI, WILLIAM J & ROSEANN	7451 CEDAR LAKE DR	\$150.00	\$1,500.00
064-L14-000-454-00	SHERRY, STUART M	7447 CEDAR LAKE DR	\$150.00	\$1,500.00
064-L14-000-455-00	SWEERS, JEFFREY D	7445 CEDAR LAKE DR	\$150.00	\$1,500.00
064-L14-000-456-00	KAHLER, DAVID E & LISA M	7443 CEDAR LAKE DR	\$150.00	\$1,500.00
064-L14-000-457-00	STOLT, CHERYL L	7439 CEDAR LAKE DR	\$150.00	\$1,500.00
064-L14-000-458-00	NILES, LUCILLE (LL)	CEDAR LAKE DR	\$150.00	\$1,500.00
064-L14-000-459-00	FRIEDRICH, JUDITH A	7415 CEDAR LAKE DR	\$150.00	\$1,500.00
064-L14-000-460-00	KOVACHEVICH, BARBARA A	7411 CEDAR LAKE DR	\$150.00	\$1,500.00
064-L14-000-461-00	KOVACHEVICH, BARBARA A	7407 CEDAR LAKE DR	\$150.00	\$1,500.00

Parcel Number	Owner Name	Parcel Address	Annual \$	Total \$
064-L14-000-462-00	BREWER, JOSEPH RYAN &	7401 CEDAR LAKE DR	\$150.00	\$1,500.00
064-L14-000-463-00	BARENT, WILLIAM J & PATRICIA A	7397 CEDAR LAKE DR	\$150.00	\$1,500.00
064-L14-000-465-00	WALKER, LINDSAY J & JUDITH A	7393 CEDAR LAKE DR	\$150.00	\$1,500.00
064-L14-000-467-00	BYRD, FREDERICK J	7391 CEDAR LAKE DR	\$150.00	\$1,500.00
064-L14-000-468-00	KORMOS, KEVIN & MICHELLE	7389 CEDAR LAKE DR	\$150.00	\$1,500.00
064-L14-000-469-00	SOAVE, MARCO	CEDAR LAKE DR	\$150.00	\$1,500.00
064-L14-000-470-00	LATIN, DAVID MICHAEL	7365 CEDAR LAKE DR	\$150.00	\$1,500.00
064-L14-000-471-00	LATIN, CHRISTINE	7337 CEDAR LAKE DR	\$150.00	\$1,500.00
064-L14-000-473-00	POOLE, LAURA &	7333 CEDAR LAKE DR	\$150.00	\$1,500.00
064-L14-000-474-00	SMITH, MICHAEL D	7323 CEDAR LAKE DR	\$150.00	\$1,500.00
064-L14-000-475-00	SOLOMON, FREDERICK SR & BJ TRUST	7317 CEDAR LAKE DR	\$150.00	\$1,500.00
064-L14-000-476-00	FULLER, LISA	7315 CEDAR LAKE DR	\$150.00	\$1,500.00
064-L14-000-477-00	EICHER FAMILY TRUST	7313 CEDAR LAKE DR	\$150.00	\$1,500.00
064-L14-000-478-00	LAUBE, GREG & AGNES L	7309 CEDAR LAKE DR	\$150.00	\$1,500.00
064-L14-000-479-00	GODLESKI, ANGELINE	7303 CEDAR LAKE DR	\$150.00	\$1,500.00
064-L14-000-481-00	KETNER, DIANNE MARIE	7301 CEDAR LAKE DR	\$150.00	\$1,500.00
064-L18-000-998-00	LOHAUS, LAWRENCE & VIOLET	6960 CEDAR LAKE RD	\$150.00	\$1,500.00
064-L33-000-170-00	SEALE, KEVIN & CHRISTY	7357 LAKEWOOD DR	\$150.00	\$1,500.00
064-L33-000-172-00	NOVAK, JOHN A & PATRICIA L TRUST	7347 LAKEWOOD DR	\$150.00	\$1,500.00
064-L33-000-173-00	LONG, RONALD & DIANA L	7337 LAKEWOOD DR	\$150.00	\$1,500.00
064-L33-000-174-00	DENNIS, JAMES D & ANNETTE L	7327 LAKEWOOD DR	\$150.00	\$1,500.00
064-L33-000-175-00	OXLEY, LIOM & MICHELLE	7321 LAKEWOOD DR	\$150.00	\$1,500.00
064-L33-000-176-00	GRATHOFF, WOODROW R & LAURA L	7309 LAKEWOOD DR	\$150.00	\$1,500.00
064-L33-000-178-00	BOOZA, EARL & MARY	4761 FOXCROFT CIRCLE	\$150.00	\$1,500.00
064-L33-000-179-00	FLORES, LAURA	4755 FOXCROFT CIRCLE	\$150.00	\$1,500.00
064-L33-000-180-00	LUMLEY COTTAGE LLC	4762 FOXCROFT CIRCLE	\$150.00	\$1,500.00
064-L33-000-181-00	LUMLEY COTTAGE LLC	FOXCROFT CIRCLE	\$150.00	\$1,500.00
064-L33-000-183-01	SMITH, ERIC D & BONNIE L	7267 LAKEWOOD DR	\$150.00	\$1,500.00
064-L33-000-185-00	KRELL, KENNETH W III	7257 LAKEWOOD DR	\$150.00	\$1,500.00
064-L33-000-186-00	WALKER, HARRY J & JANICE V	7247 LAKEWOOD DR	\$150.00	\$1,500.00
064-L33-000-187-00	STEPP, KRAIG S & JANA L	LAKWOOD DR	\$150.00	\$1,500.00
064-L33-000-188-00	STEPP, KRAIG S & JANA L	7227 LAKEWOOD DR	\$150.00	\$1,500.00
064-L33-000-189-00	UNDERWOOD, RAY E JR & MICHELE J	7217 LAKEWOOD DR	\$150.00	\$1,500.00
064-L33-000-190-00	WHITE, CHARLES R & DOLLY P &	7207 LAKEWOOD DR	\$150.00	\$1,500.00
064-L33-000-191-00	LAMPHEAR, CHARLES F & MARILYN H	LAKWOOD DR	\$150.00	\$1,500.00
064-L33-000-192-00	SOPER TRUST	LAKWOOD DR	\$150.00	\$1,500.00
064-L33-000-193-00	SOPER TRUST	7177 LAKEWOOD DR	\$150.00	\$1,500.00
064-L33-000-194-01	LAPOINTE, KEITH EDWARD & MELANIE S	4751 ARROWHEAD DR	\$150.00	\$1,500.00
064-L33-000-196-00	DILLON, DANNY JOE & CHRISTINE	7147 LAKEWOOD DR	\$150.00	\$1,500.00

Parcel Number	Owner Name	Parcel Address	Annual \$	Total \$
064-L33-000-197-00	GREEN, THOMAS M & SHERYL A	7143 LAKEWOOD DR	\$150.00	\$1,500.00
064-L33-000-198-00	FERGUSON, DALE	7137 LAKEWOOD DR	\$150.00	\$1,500.00
064-L33-000-200-00	BIGGERS, MARK S & JUDITH A	7131 LAKEWOOD DR	\$150.00	\$1,500.00
064-L33-000-201-00	LAMPHEAR, CHARLES SR&SHIMKUS,MARIL	7119 LAKEWOOD DR	\$150.00	\$1,500.00
064-L33-000-202-00	SEEBURGER, ALLAN L TRUSTEE	7109 LAKEWOOD DR	\$150.00	\$1,500.00
064-L33-000-203-00	MEFFORD, DENNIS M & ELAINE M (LL) &	7097 LAKEWOOD DR	\$150.00	\$1,500.00
064-L33-000-204-00	VON BERG, ROBERT L & ELAINE M	LAKEWOOD DR	\$150.00	\$1,500.00
064-L33-000-205-00	BAILEY, RICK ALAN & DUANITA ELIA	7069 LAKEWOOD DR	\$150.00	\$1,500.00
064-L33-000-206-00	WEATHERS, KENNETH & LINDA	7059 LAKEWOOD DR	\$150.00	\$1,500.00
064-L33-000-207-00	RUTLEDGE REVOCABLE FAMILY TRUST	7047 LAKEWOOD DR	\$150.00	\$1,500.00
064-L33-000-208-00	MATTHEWS-GOYNE, LAURIE &	7037 LAKEWOOD DR	\$150.00	\$1,500.00
064-L33-000-209-00	KAPPIUS, CATHY L	7027 LAKEWOOD DR	\$150.00	\$1,500.00
064-L33-000-210-00	LOOK, DEAN W & KATHLEEN G	7021 LAKEWOOD DR	\$150.00	\$1,500.00
064-L33-000-211-00	FONTANIVE, AUDREY R TRUST	LAKEWOOD DR	\$150.00	\$1,500.00
064-L33-000-212-00	HANSHAW, BETTY A	7011 LAKEWOOD DR	\$150.00	\$1,500.00
064-L33-000-213-00	BARNHART, L. JAMES & CONNIE LOU	LAKEWOOD DR	\$150.00	\$1,500.00
064-L33-000-214-00	TOLKACZ, JOSEPH M & NANCY L	6997 LAKEWOOD DR	\$150.00	\$1,500.00
064-L33-000-215-00	HAKALA, JAMES L	6981 LAKEWOOD DR	\$150.00	\$1,500.00
064-L33-000-216-00	HARRIS, CHARLES W & MARILYN K	6977 LAKEWOOD DR	\$150.00	\$1,500.00
064-L33-000-217-00	CARRICO, PAUL W & STEPHANIE	6971 LAKEWOOD DR	\$150.00	\$1,500.00
064-L33-000-218-00	LAMPHERE, SCOTT ALLEN & SUSAN K	6967 LAKEWOOD DR	\$150.00	\$1,500.00
064-L33-000-219-00	MCLEAN, PARKER K TRUST	6947 LAKEWOOD DR	\$150.00	\$1,500.00
064-L33-000-220-00	LENTINE, NICKLAS A & NANCY C TRUST	6937 LAKEWOOD DR	\$150.00	\$1,500.00
064-L33-000-221-00	LENTINE, NICKLAS A & NANCY C TRUST	LAKEWOOD DR	\$150.00	\$1,500.00
064-L33-000-222-00	GEERAERT, BRUCE A TRUST	6917 LAKEWOOD DR	\$150.00	\$1,500.00
064-L33-000-223-00	SCHMUTZ, PAUL M & LISA D	LAKEWOOD DR	\$150.00	\$1,500.00
064-L33-000-224-00	LEWIS, JENNIFER K &	4741 KINGSWOOD LN	\$150.00	\$1,500.00
064-L33-000-225-00	COYKENDALL, CHRISTA & JEFFREY	6900 KNOLLWOOD CT	\$150.00	\$1,500.00
064-L33-000-226-00	HUNT, DIRK THOMPSON & CHANTAL	6910 KNOLLWOOD CT	\$150.00	\$1,500.00
064-L33-000-227-00	CLARE, DUSTIN JAMES & ANGELICA M	6920 KNOLLWOOD CT	\$150.00	\$1,500.00
064-L33-000-228-00	HENNING, RONALD R & CAMILLE TRUST	6930 KNOLLWOOD CT	\$150.00	\$1,500.00
064-L33-000-229-00	STETZ, NORMAN & BERNADETTE	KNOLLWOOD CT	\$150.00	\$1,500.00
064-L33-000-230-00	TIPTON, STEVEN W	6940 KNOLLWOOD CT	\$150.00	\$1,500.00
064-L33-000-231-00	LEICHTMAN, WM S & LAURA M	6960 KNOLLWOOD CT	\$150.00	\$1,500.00
064-L33-000-232-02	CURLEY, ADAM D	6954 KNOLLWOOD CT	\$150.00	\$1,500.00
064-L33-000-233-01	ANDROKITES, DAVID & BARBARA TRUST	6954 KNOLLWOOD CT	\$150.00	\$1,500.00
064-L33-000-234-00	JOHNSON, PHILIP N & KATHLEEN M	6964 KNOLLWOOD CT	\$150.00	\$1,500.00
064-L33-000-235-00	SLOAN, JAMES R & VIRGINIA A	6968 KNOLLWOOD CT	\$150.00	\$1,500.00
064-L33-000-236-00	MYLES, ROBERT K & JUNE M	6955 KNOLLWOOD CT	\$150.00	\$1,500.00

Parcel Number	Owner Name	Parcel Address	Annual \$	Total \$
064-L33-999-002-00	LAKESWOOD SHORES PROPERTY OWNERS	LAKESWOOD DR	\$150.00	\$1,500.00
064-L33-999-005-00	LAKESWOOD SHORES PROPERTY OWNERS	LAKESWOOD DR	\$150.00	\$1,500.00
064-L33-999-006-00	LAKESWOOD SHORES PROPERTY OWNERS	LAKESWOOD DR	\$150.00	\$1,500.00
064-L33-999-007-00	LAKESWOOD SHORES PROPERTY OWNERS	LAKESWOOD DR	\$150.00	\$1,500.00
064-L60-000-001-00	BEARDSLEY, CRAIG R & CHRISTINE E	6974 CEDAR LAKE RD	\$150.00	\$1,500.00
064-L60-000-002-00	WHITE, EDWARD C & THERESE A	4640 BEACHWOOD CIR	\$150.00	\$1,500.00
064-L60-000-004-00	ELLIOTT, MICHAEL &	4669 BEACHWOOD CIR	\$150.00	\$1,500.00
064-L60-000-005-00	GREEN, SYLVIA D	4659 BEACHWOOD CIR	\$150.00	\$1,500.00
064-L60-000-006-00	NAVARRE, JOSEPH	4649 BEACHWOOD CIR	\$150.00	\$1,500.00
064-L60-000-007-00	ANDRINA, CHARLES J & NANCY L (LL) &	4639 BEACHWOOD CIR	\$150.00	\$1,500.00
064-L60-000-009-00	MYLES, SCOTT A &	7044 CEDAR LAKE RD	\$150.00	\$1,500.00
064-L60-000-010-00	HOHF LIVING TRUST	CEDAR LAKE RD	\$150.00	\$1,500.00
064-L60-000-011-00	PARENT, ROBERT & NORENE	7056 CEDAR LAKE RD	\$150.00	\$1,500.00
064-L60-000-012-00	BAIER, JAMES J & JORENE J	7076 CEDAR LAKE RD	\$150.00	\$1,500.00
064-L60-000-014-00	CRAN, KEVIN KARL & COLLEEN	7086 CEDAR LAKE RD	\$150.00	\$1,500.00
064-L60-000-015-00	FOERSTER, DUANE H & MARGARET A	7096 CEDAR LAKE RD	\$150.00	\$1,500.00
064-L60-000-016-00	COTTRELL, RICHARD R &	7104 CEDAR LAKE RD	\$150.00	\$1,500.00
064-L60-000-017-00	EATON, GEORGE E	7114 CEDAR LAKE RD	\$150.00	\$1,500.00
064-L60-000-018-00	BARTKOVICH, JAMES L & MARIE A	7134 CEDAR LAKE RD	\$150.00	\$1,500.00
064-L60-000-020-00	SHRIER, JONATHAN F	CEDAR LAKE RD	\$150.00	\$1,500.00
064-L60-000-021-00	GLIME, DON JAMES & COLLEEN DELIN	7154 CEDAR LAKE RD	\$150.00	\$1,500.00
064-L60-000-022-00	JARRELL, JOHN W & SARA J	7168 CEDAR LAKE RD	\$150.00	\$1,500.00
064-L60-000-023-00	SELL, MYONG SOON & CHARLIE	7178 CEDAR LAKE RD	\$150.00	\$1,500.00
064-L60-000-024-00	ROURKE, RANDY M & BEVERLY J	7188 CEDAR LAKE RD	\$150.00	\$1,500.00
064-L60-000-025-00	WILLIAMS, GRACE A TRUST	CEDAR LAKE RD	\$150.00	\$1,500.00
064-L60-000-026-00	SCHWEICKERT, CHARLES J	7208 CEDAR LAKE RD	\$150.00	\$1,500.00
064-L60-000-027-00	SCHWEICKERT, CHARLES J	7218 CEDAR LAKE RD	\$150.00	\$1,500.00
064-L60-000-028-00	HOUGH, TED & KATHY	CEDAR LAKE RD	\$150.00	\$1,500.00
064-L60-000-029-00	WELCOME HOME MICHIGAN, LLC	7230 CEDAR LAKE RD	\$150.00	\$1,500.00
064-L60-000-030-00	HAMLIN, WILLIAM E III & DEBORA	CEDAR LAKE RD	\$150.00	\$1,500.00
064-L60-000-032-01	WOLSCHLEGER, CHRIS M & KRISTIE L	7270 CEDAR LAKE RD	\$150.00	\$1,500.00
064-L60-000-034-00	ADDIE, CHARLES JR ESTATE	7288 CEDAR LAKE RD	\$150.00	\$1,500.00
064-L60-000-035-00	ADDIE, CHARLES JR ESTATE	CEDAR LAKE RD	\$150.00	\$1,500.00
064-L60-000-036-01	BECKTON, SCOTT & CHRISTINA M TRUST	7308 CEDAR LAKE RD	\$150.00	\$1,500.00
064-L60-000-038-00	WATSON, CLEOPHUS	CEDAR LAKE RD	\$150.00	\$1,500.00
064-L60-000-039-00	SCHIRMER, JONATHAN M & DEBRA A	7328 CEDAR LAKE RD	\$150.00	\$1,500.00
064-L60-000-040-00	WOOD, ROBERT M TRUST	CEDAR LAKE RD	\$150.00	\$1,500.00
064-L60-000-041-00	CRAIG, ALBERT J & MARY M	CEDAR LAKE RD	\$150.00	\$1,500.00
064-L60-000-042-00	FONDREN, JOE & MEGAN	7360 CEDAR LAKE RD	\$150.00	\$1,500.00

Parcel Number	Owner Name	Parcel Address	Annual \$	Total \$
064-L60-000-043-00	KLING, ELIZABETH B	CEDAR LAKE RD	\$150.00	\$1,500.00
064-S20-000-001-00	OLIVERI, PHILLIP J & DORIS D	7484 CEDAR LAKE RD	\$150.00	\$1,500.00
064-S20-000-002-00	OLIVERI, PHILLIP J & DORIS D	CEDAR LAKE RD	\$150.00	\$1,500.00
064-S20-000-003-00	MALENFANT, ALBERT J & GAIL A	7472 CEDAR LAKE RD	\$150.00	\$1,500.00
064-S20-000-004-00	HOLOBAUGH, MICHAEL G & CHRISTINA M	CEDAR LAKE RD	\$150.00	\$1,500.00
064-S20-000-006-01	MAYER, MICHAEL D TRUST	7456 CEDAR LAKE RD	\$150.00	\$1,500.00
064-S20-000-008-00	VERNON, DONALD S & CONNIE R	7450 CEDAR LAKE RD	\$150.00	\$1,500.00
064-S20-000-009-00	WYMAN, TRACY LYNN &	7448 CEDAR LAKE RD	\$150.00	\$1,500.00
064-S20-000-010-00	BALDWIN, MATTHEW & DIANE	7430 CEDAR LAKE RD	\$150.00	\$1,500.00
064-S20-000-011-00	DOUGLAS C & ME LLC	CEDAR LAKE RD	\$150.00	\$1,500.00
064-S20-000-012-00	DOUGLAS C & ME, LLC	CEDAR LAKE RD	\$150.00	\$1,500.00
064-S20-000-013-00	LEACH, MARTIN M & SHERYL K	7414 CEDAR LAKE RD	\$150.00	\$1,500.00
064-S20-000-014-00	CARANO, JOSEPH A	7410 CEDAR LAKE RD	\$150.00	\$1,500.00
064-S20-000-015-00	COLEMAN, WILLIAM &	CEDAR LAKE RD	\$150.00	\$1,500.00
064-S20-000-016-00	KOVACHEVICH, MATTHEW G	7390 CEDAR LAKE RD	\$150.00	\$1,500.00
064-S20-000-017-00	KOVACHEVICH, MATTHEW G &	CEDAR LAKE RD	\$150.00	\$1,500.00
064-S20-000-018-00	GRONOWSKI, GREGORY E & KATHY R	CEDAR LAKE RD	\$150.00	\$1,500.00
064-S21-000-021-00	COON, NANCY	CEDAR LAKE RD	\$150.00	\$1,500.00
064-S21-000-022-00	COON, NANCY	7504 CEDAR LAKE RD	\$150.00	\$1,500.00
064-S21-000-023-00	DORAN, TIMOTHY EDWARD & TINA MARIE	CEDAR LAKE RD	\$150.00	\$1,500.00
064-S21-000-024-00	LEGREE, BRADY R II	7520 CEDAR LAKE RD	\$150.00	\$1,500.00
064-S21-000-025-00	BARTH, KAREN M	7526 CEDAR LAKE RD	\$150.00	\$1,500.00
064-S21-000-026-00	SAWITZKY, WAYNE L & SHAREN L	7532 CEDAR LAKE RD	\$150.00	\$1,500.00
064-S21-000-053-01	GWITT, ALBERT F JR	7533 TEAL ST	\$150.00	\$1,500.00
064-S21-000-055-00	GWITT, ALBERT & JUDITH A	7538 TEAL ST	\$150.00	\$1,500.00
064-S21-000-056-00	SKRYCKI, JAMES A & RONNELL	7542 TEAL ST	\$150.00	\$1,500.00
064-S21-000-057-00	WING, THOMAS J & BETTY A	7548 TEAL ST	\$150.00	\$1,500.00
064-S21-000-058-00	SMOLAR, DUANE R	7554 TEAL ST	\$150.00	\$1,500.00
064-S21-000-059-00	WYREMBELSKI, JAMES T & MARY	7560 TEAL ST	\$150.00	\$1,500.00
064-S21-000-060-00	CHURCHILL, MARILYN	7570 TEAL ST	\$150.00	\$1,500.00
064-S21-000-061-00	DELLER, ARTHUR L & KATHI A	7576 TEAL ST	\$150.00	\$1,500.00
064-S21-000-062-00	ARMSTRONG, SUZANNE	7580 TEAL ST	\$150.00	\$1,500.00
064-S21-000-063-00	SISCO, BARBARA J	7588 TEAL ST	\$150.00	\$1,500.00
064-S21-000-064-00	BENNETT, WILLIAM K & SUSAN M	7596 TEAL ST	\$150.00	\$1,500.00
064-S21-000-065-00	HAIGH, JAMES & DANA L	7600 TEAL ST	\$150.00	\$1,500.00
064-S21-000-066-00	REED, SHANNA R	7606 TEAL ST	\$150.00	\$1,500.00
064-S21-000-069-00	OMILIAN, CAROLE	4590 FOX ST	\$150.00	\$1,500.00
064-S21-000-072-00	CRAWFORD, WENDY JO	4589 FOX ST	\$150.00	\$1,500.00

(Original Certificate)

SUPERVISOR'S CERTIFICATE

I, Aaron C. Weed, Supervisor of the Charter Township of Oscoda, as the Chief Assessor for such township, hereby state and certify that the attached Special Assessment Roll for the Cedar Lake Special Assessment District No. 1 was made pursuant to a resolution of the Board on August 21, 2020 and in making my portion of such Special Assessment Roll, I have, according to my best judgement, conformed in all respects to the directions contained in such resolution and the statutes of the State of Michigan.

DATE: 28 Aug 2020, 2020



Charter Township of Oscoda Supervisor

(Corrected Certificate– Supersedes Original Certificate)

SUPERVISOR'S CERTIFICATE

I, Aaron C. Weed, Supervisor of the Charter Township of Oscoda, as the Chief Assessor for such township, hereby state and certify that the attached Special Assessment Roll for the Cedar Lake Management & Weed Control Special Assessment District was made pursuant to a resolution of the Board on August 21, 2020 and in making my portion of such Special Assessment Roll, I have, according to my best judgement, conformed in all respects to the directions contained in such resolution and the statutes of the State of Michigan.

DATE: 17 Sep, 2020


Charter Township of Oscoda Supervisor

CEDAR LAKE IMPROVEMENT BOARD
ALCONA COUNTY AND IOSCO COUNTY, MICHIGAN

RESOLUTION NO. 2020-4

CEDAR LAKE MANAGEMENT & WEED CONTROL
SPECIAL ASSESSMENT DISTRICT

CERTIFICATE OF CONFIRMATION – CEDAR LAKE IMPROVEMENT BOARD
CHAIRMAN

I hereby certify that the above Special Assessment Roll was confirmed on September 25, 2020 by resolution of the Cedar Lake Improvement Board.

Dated: _____, 2020

Rex Vaughn
Chairman of the Cedar Lake
Improvement Board

* * *

**CEDAR LAKE IMPROVEMENT BOARD
ALCONA COUNTY AND IOSCO COUNTY, MICHIGAN**

RESOLUTION NO. 2020-4

**CEDAR LAKE MANAGEMENT & WEED CONTROL
SPECIAL ASSESSMENT DISTRICT**

CERTIFICATE OF CONFIRMATION – TOWNSHIP CLERK OF THE TOWNSHIP OF
GREENBUSH

I hereby certify that the above Special Assessment Roll was confirmed on September 25, 2020 by resolution of the Cedar Lake Improvement Board.

Dated: _____, 2020

Shannon Story
Township Clerk of the Township of
Greenbush

* * *

**CEDAR LAKE IMPROVEMENT BOARD
ALCONA COUNTY AND IOSCO COUNTY, MICHIGAN**

RESOLUTION NO. 2020-4

**CEDAR LAKE MANAGEMENT & WEED CONTROL
SPECIAL ASSESSMENT DISTRICT**

CERTIFICATE OF CONFIRMATION – TOWNSHIP CLERK OF THE CHARTER
TOWNSHIP OF OSCODA

I hereby certify that the above Special Assessment Roll was confirmed on September 25, 2020 by resolution of the Cedar Lake Improvement Board.

Dated: _____, 2020

John Nordeen
Township Clerk of the Charter Township of
Oscoda

EXHIBIT B

See Next Two (2) Pages for :

WARRANT FOR COLLECTION OF
CEDAR LAKE MANAGEMENT & WEED CONTROL SPECIAL ASSESSMENT DISTRICT
ROLL

**CEDAR LAKE IMPROVEMENT BOARD
ALCONA COUNTY AND IOSCO COUNTY, MICHIGAN**

RESOLUTION NO. 2020-4

**CEDAR LAKE MANAGEMENT & WEED CONTROL
SPECIAL ASSESSMENT DISTRICT**

WARRANT FOR COLLECTION OF
CEDAR LAKE MANAGEMENT & WEED CONTROL SPECIAL ASSESSMENT DISTRICT
ROLL – TOWNSHIP OF GREENBUSH

I, Shannon Story, the Township Clerk of the Township of Greenbush, Alcona County, Michigan, hereby direct and command the Township Treasurer for the Township of Greenbush to collect the special assessments set forth in the attached Cedar Lake Management & Weed Control Special Assessment District Roll in accordance with the directions of the Cedar Lake Improvement Board in respect thereto set forth in a Resolution adopted by the Cedar Lake Improvement Board on September 25, 2020, confirming such special assessment roll of the Township of Greenbush. In addition, on September 1 of each year, commencing September 1, 2021, you shall submit to the Township of Greenbush Board a sworn statement setting forth the names of the persons delinquent, if known, a description of the parcels of land upon which there are delinquent assessments and the amount of such delinquency, including accrued interest and penalties computed to September 1 of such year. In particular, the Township Treasurer for the Township of Greenbush shall include as a delinquent tax any unpaid special assessment which is delinquent on the last day of February, and the delinquent taxes returned to the Alcona County Treasurer the next day, pursuant to Section 55 of the General Property Tax Act, MCL 211.55.

Dated: _____, 2020

Shannon Story
Township of Greenbush Clerk

**CEDAR LAKE IMPROVEMENT BOARD
ALCONA COUNTY AND IOSCO COUNTY, MICHIGAN**

RESOLUTION NO. 2020-4

**CEDAR LAKE MANAGEMENT & WEED CONTROL
SPECIAL ASSESSMENT DISTRICT**

WARRANT FOR COLLECTION OF
CEDAR LAKE MANAGEMENT & WEED CONTROL SPECIAL ASSESSMENT DISTRICT
ROLL – CHARTER TOWNSHIP OF OSCODA

I, John Nordeen, the Township Clerk of the Charter Township of Oscoda, Iosco County, Michigan, hereby direct and command the Township Treasurer for Charter Township of Oscoda to collect the special assessments set forth in the attached Cedar Lake Management & Weed Control Special Assessment District Roll in accordance with the directions of the Cedar Lake Improvement Board in respect thereto set forth in a Resolution adopted by the Cedar Lake Improvement Board on September 25, 2020, confirming such special assessment roll of the Charter Township of Oscoda. In addition, on September 1 of each year, commencing September 1, 2021, you shall submit to the Charter Township of Oscoda Board a sworn statement setting forth the names of the persons delinquent, if known, a description of the parcels of land upon which there are delinquent assessments and the amount of such delinquency, including accrued interest and penalties computed to September 1 of such year. In particular, the Township Treasurer for Charter Township of Oscoda shall include as a delinquent tax any unpaid special assessment which is delinquent on the last day of February, and the delinquent taxes returned to the Iosco County Treasurer the next day, pursuant to Section 55 of the General Property Tax Act, MCL 211.55.

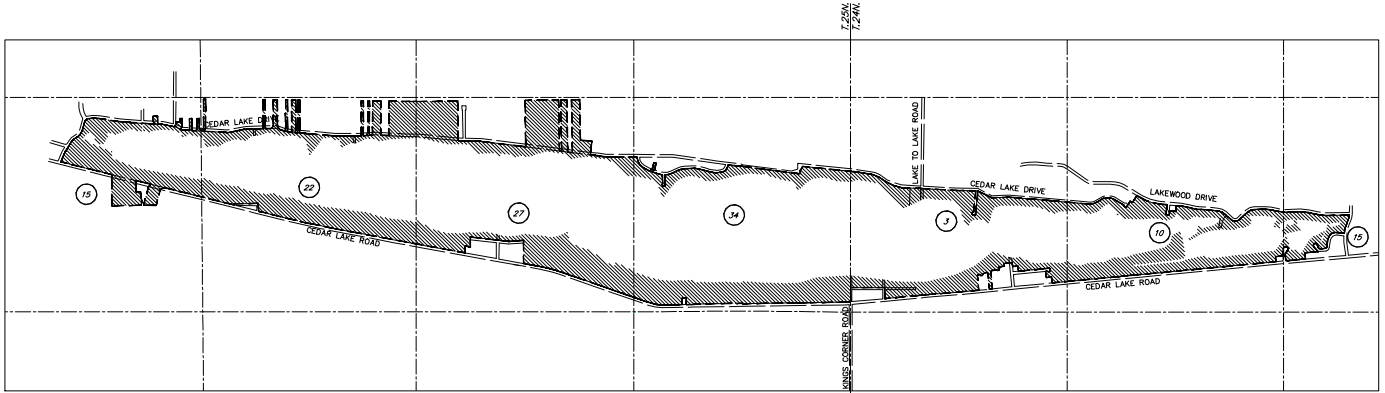
Dated: _____, 2020

John Nordeen
Charter Township of Oscoda Clerk

EXHIBIT C

CEDAR LAKE MANAGEMENT & WEED CONTROL PROPOSED SPECIAL ASSESSMENT DISTRICT MAP

CEDAR LAKE IMPROVEMENT BOARD



SECTIONS 15, 22, 27, & 34,
T.25N. -R.09E.,
GREENBUSH TOWNSHIP,
ALCONA COUNTY, MICHIGAN

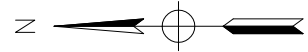
*Special Assessment District
Includes All Lakefront Parcels*

DRAWING NOT TO SCALE

SECTIONS 3, 10, & 15,
T.24N. -R.09E.,
OSCODA TOWNSHIP,
IOSCO COUNTY, MICHIGAN

LEGEND

- SPECIAL ASSESSMENT DISTRICT
- SECTION LINE
- COUNTY LINE
- ROAD ROW



PROPERTY TO BE ASSESSED:

The Charter Township of Oscoda	
Permanent Parcel Number	Parcel Street Address
064-L60-000-034-00	7288 CEDAR LAKE RD
064-L60-000-035-00	CEDAR LAKE RD
064-L13-000-395-00	7945 CEDAR LAKE DR
064-L60-000-007-00	4639 BEACHWOOD CIRCLE
064-L33-000-233-01	6954 KNOLLWOOD CT
064-S21-000-062-00	7580 TEAL ST
064-C20-000-019-00	CEDAR LAKE RD
064-L60-000-012-00	7076 CEDAR LAKE RD
064-L33-000-205-00	7069 LAKEWOOD DR
064-S20-000-010-00	7430 CEDAR LAKE RD
064-L14-000-463-00	7397 CEDAR LAKE DR
064-L33-000-213-00	LAKEWOOD DR
064-S21-000-025-00	7526 CEDAR LAKE RD
064-L60-000-018-00	7134 CEDAR LAKE RD
064-L60-000-001-00	6974 CEDAR LAKE RD

The Township of Greenbush	
Permanent Parcel Number	Parcel Street Address
041-148-000-596-00	4742 E CEDAR LAKE DR
041-140-000-084-00	3420 E CEDAR LAKE DR
041-141-000-109-00	3560 E CEDAR LAKE DR
040-027-300-021-01	4345 W CEDAR LAKE RD
041-195-000-026-00	3617 S CEDAR ST
040-022-300-010-00	3755 W CEDAR LAKE RD
041-195-000-006-00	3707 W CEDAR LAKE RD
041-141-000-125-00	3632 E CEDAR LAKE DR
040-034-300-110-00	4935 W CEDAR LAKE RD
041-141-000-105-00	3544 E CEDAR LAKE DR
040-027-100-103-00	4074 E CEDAR LAKE DR
040-034-300-035-00	4795 W CEDAR LAKE RD
041-196-000-067-01	3355 W CEDAR LAKE RD
041-195-000-013-00	3675 W CEDAR LAKE RD
041-125-000-008-00	4691 W CEDAR LAKE RD

The Charter Township of Oscoda	
Permanent Parcel Number	Parcel Street Address
064-L60-000-036-01	7308 CEDAR LAKE RD
064-L14-000-449-00	7471 CEDAR LAKE DR
064-S21-000-064-00	7596 TEAL ST
064-L33-000-200-00	7131 LAKEWOOD DR
064-L10-000-125-00	7773 CEDAR LAKE DR
064-C20-000-013-00	7924 CEDAR LAKE RD
064-L10-000-136-00	7801 CEDAR LAKE DR
064-C30-000-016-00	7730 CEDAR LAKE RD
064-L33-000-178-00	4761 FOXCROFT CIRCLE
064-C20-000-020-00	7944 CEDAR LAKE RD
064-L10-000-131-00	7791 CEDAR LAKE DR
064-L10-000-132-00	CEDAR LAKE DR
064-C20-000-022-00	7958 CEDAR LAKE RD
064-C20-000-009-00	7904 CEDAR LAKE RD
064-L14-000-462-00	7401 CEDAR LAKE DR
064-L14-000-407-00	7729 CEDAR LN
064-C30-000-001-00	7862 CEDAR LAKE RD
064-L14-000-453-00	7451 CEDAR LAKE DR
064-L14-000-467-00	7391 CEDAR LAKE DR
064-S20-000-014-00	7410 CEDAR LAKE RD
064-L33-000-217-00	6971 LAKEWOOD DR
064-L14-000-436-00	7499 CEDAR LAKE DR
064-L14-000-426-00	7589 CEDAR LAKE DR
064-C20-000-001-00	7878 CEDAR LAKE RD
064-S21-000-060-00	7570 TEAL ST
064-L14-000-411-00	7719 CEDAR LN
064-L33-000-227-00	6920 KNOLLWOOD CT
064-S20-000-015-00	CEDAR LAKE RD
064-L14-000-412-00	7713 CEDAR LN
064-L14-000-439-00	7493 CEDAR LAKE DR
064-S21-000-021-00	CEDAR LAKE RD
064-S21-000-022-00	7504 CEDAR LAKE RD
064-L60-000-016-00	7104 CEDAR LAKE RD
064-L33-000-225-00	6900 KNOLLWOOD CT
064-L60-000-041-00	CEDAR LAKE RD
064-C30-000-012-00	7770 CEDAR LAKE RD
064-L60-000-014-00	7086 CEDAR LAKE RD
064-L14-000-419-00	7619 CEDAR LAKE DR
064-L10-000-157-00	7989 CEDAR LAKE DR
064-S21-000-072-00	4589 FOX ST
064-L10-000-156-00	7985 CEDAR LAKE DR
064-L33-000-232-02	6954 KNOLLWOOD CT
064-L13-000-396-00	7943 CEDAR LAKE DR
064-L14-000-445-00	CEDAR LAKE DR
064-S21-000-061-00	7576 TEAL ST
064-C20-000-018-00	7940 CEDAR LAKE RD
064-L14-000-410-00	7721 CEDAR LN
064-L33-000-174-00	7327 LAKEWOOD DR
064-C20-000-006-00	7894 CEDAR LAKE RD
064-C30-000-011-00	7780 CEDAR LAKE RD
064-L10-000-145-00	7953 CEDAR LAKE DR
064-L33-000-196-00	7147 LAKEWOOD DR
064-S21-000-023-00	CEDAR LAKE RD
064-C20-000-005-00	7890 CEDAR LAKE RD
064-S20-000-011-00	CEDAR LAKE RD
064-S20-000-012-00	CEDAR LAKE RD
064-L10-000-124-00	7771 CEDAR LAKE DR
064-L60-000-017-00	7114 CEDAR LAKE RD
064-L14-000-477-00	7313 CEDAR LAKE DR
064-L60-000-004-00	4669 BEACHWOOD CIRCLE
064-C30-000-017-00	7724 CEDAR LAKE RD
064-G30-000-016-01	7259 SHOREVIEW
064-C20-000-030-00	7994 CEDAR LAKE RD
064-C30-000-013-00	7760 CEDAR LAKE RD

The Township of Greenbush	
Permanent Parcel Number	Parcel Street Address
041-196-000-054-00	3435 W CEDAR LAKE RD
041-195-000-014-00	3673 W CEDAR LAKE RD
040-027-100-010-00	4262 E CEDAR LAKE DR
040-027-400-045-00	4322 E CEDAR LAKE DR
040-022-300-145-00	3991 W CEDAR LAKE RD
040-027-100-080-01	4019 E CEDAR LAKE DR
041-110-001-020-00	4211 S BUENA VISTA ST
040-034-300-135-00	4959 W CEDAR LAKE RD
041-148-000-567-00	4544 S EVERGREEN CIRCLE
040-034-400-020-00	4792 E CEDAR LAKE DR
041-140-000-089-00	3460 E CEDAR LAKE DR
041-140-000-091-00	3454 E CEDAR LAKE DR
040-027-300-040-00	4467 W CEDAR LAKE RD
041-141-000-155-00	3890 E CEDAR LAKE DR
041-148-000-585-00	4696 S EVERGREEN DR
041-141-000-118-00	3602 E CEDAR LAKE DR
041-141-000-138-00	3672 E CEDAR LAKE DR
041-143-000-003-00	3752 E CEDAR LAKE DR
040-034-300-120-00	4941 W CEDAR LAKE RD
041-196-000-059-00	3411 W CEDAR LAKE RD
041-196-000-051-00	3463 W CEDAR LAKE RD
041-220-000-007-00	4364 E CEDAR LAKE DR
041-110-001-014-00	S BUENA VISTA ST
040-027-300-015-11	4297 W CEDAR LAKE RD
041-125-000-006-00	4711 W CEDAR LAKE RD
040-015-400-090-00	W CEDAR LAKE RD
041-195-000-010-00	3687 W CEDAR LAKE RD
040-034-300-140-00	4965 W CEDAR LAKE RD
040-034-200-060-00	4571 W CEDAR LAKE RD
041-185-000-005-00	4432 E CEDAR LAKE DR
041-148-000-589-01	4710 S EVERGREEN DR
040-034-300-050-00	4819 W CEDAR LAKE RD
041-148-000-595-00	4740 E CEDAR LAKE DR
041-195-000-033-00	3569 W CEDAR LAKE RD
040-034-200-015-00	4521 W CEDAR LAKE RD
041-195-000-032-00	3571 W CEDAR LAKE RD
041-195-000-031-00	3575 S CEDAR ST
040-027-200-050-00	4053 W CEDAR LAKE RD
041-148-000-557-00	4522 S EVERGREEN DR
041-195-000-034-00	3565 W CEDAR LAKE RD
040-027-100-055-00	4224 E CEDAR LAKE DR
040-022-300-100-00	3911 W CEDAR LAKE RD
040-034-300-095-00	4871 W CEDAR LAKE RD
041-143-000-004-00	3762 E CEDAR LAKE DR
041-196-000-070-00	3350 W CEDAR LAKE RD
041-185-000-010-01	4464 E CEDAR LAKE DR
041-220-000-003-00	4394 E CEDAR LAKE DR
040-027-300-016-00	4365 W CEDAR LAKE RD
041-148-000-583-00	4692 S EVERGREEN DR
040-034-300-015-00	4767 W CEDAR LAKE RD
041-195-000-036-00	3555 W CEDAR LAKE RD
041-141-000-112-00	3578 E CEDAR LAKE DR
041-125-000-010-00	4671 W CEDAR LAKE RD
041-110-001-025-00	4227 S BUENA VISTA ST
041-141-000-150-00	3864 E CEDAR LAKE DR
041-148-000-597-00	4748 E CEDAR LAKE DR
041-141-000-173-00	3999 E CEDAR LAKE DR
041-110-001-009-00	4161 S BUENA VISTA ST
040-034-300-130-00	4951 W CEDAR LAKE RD
040-034-300-040-00	4805 W CEDAR LAKE RD
040-027-100-115-00	4160 E CEDAR LAKE DR
041-160-000-002-00	4094 E CEDAR LAKE DR
041-195-000-001-00	3745 W CEDAR LAKE RD
041-141-000-157-00	3924 E CEDAR LAKE DR

The Charter Township of Oscoda	
Permanent Parcel Number	Parcel Street Address
064-L33-000-198-00	7137 LAKEWOOD DR
064-L33-000-179-00	4755 FOXCROFT CIRCLE
064-C20-000-027-00	7968 CEDAR LAKE RD
064-L60-000-015-00	7096 CEDAR LAKE RD
063-003-200-004-00	7866 CEDAR LAKE RD
064-L60-000-042-00	7360 CEDAR LAKE RD
064-L33-000-211-00	LAKEWOOD DR
064-L14-000-450-00	7461 CEDAR LAKE DR
064-C30-000-002-00	7858 CEDAR LAKE RD
064-L14-000-459-00	7415 CEDAR LAKE DR
064-L14-000-476-00	7315 CEDAR LAKE DR
064-L14-000-452-00	7453 CEDAR LAKE DR
064-L33-000-222-00	6917 LAKEWOOD DR
064-L14-000-447-00	7475 CEDAR LAKE DR
064-L60-000-021-00	7154 CEDAR LAKE RD
064-L10-000-154-00	7979 CEDAR LAKE DR
064-L14-000-479-00	7303 CEDAR LAKE DR
064-L10-000-155-00	7981 CEDAR LAKE DR
064-L33-000-176-00	7309 LAKEWOOD DR
064-L60-000-005-00	4659 BEACHWOOD CIRCLE
064-L33-000-197-00	7143 LAKEWOOD DR
064-C20-000-012-00	7916 CEDAR LAKE RD
064-S20-000-018-00	CEDAR LAKE RD
064-S21-000-055-00	7538 TEAL ST
064-S21-000-053-01	7533 TEAL ST
064-S21-000-065-00	7600 TEAL ST
064-L33-000-215-00	6981 LAKEWOOD DR
064-L14-000-408-00	7725 CEDAR LN
064-L60-000-030-00	CEDAR LAKE RD
064-L33-000-212-00	7011 LAKEWOOD DR
064-L33-000-216-00	6977 LAKEWOOD DR
064-L14-000-404-00	7733 CEDAR LN
064-L33-000-228-00	6930 KNOLLWOOD CT
064-L14-000-402-00	7765 CEDAR LAKE DR
064-L60-000-010-00	CEDAR LAKE RD
064-L14-000-444-00	7481 CEDAR LAKE DR
064-S20-000-004-00	CEDAR LAKE RD
064-L60-000-028-00	CEDAR LAKE RD
064-L33-000-226-00	6910 KNOLLWOOD CT
064-L60-000-022-00	7168 CEDAR LAKE RD
064-L33-000-234-00	6964 KNOLLWOOD CT
064-G30-000-014-00	7255 SHOREVIEW
064-L14-000-456-00	7443 CEDAR LAKE DR
064-L33-000-209-00	7027 LAKEWOOD DR
064-L14-000-481-00	7301 CEDAR LAKE DR
064-L60-000-043-00	CEDAR LAKE RD
064-L14-000-468-00	7389 CEDAR LAKE DR
064-L14-000-460-00	7411 CEDAR LAKE DR
064-L14-000-461-00	7407 CEDAR LAKE DR
064-S20-000-016-00	7390 CEDAR LAKE RD
064-S20-000-017-00	CEDAR LAKE RD
064-C20-000-024-00	7964 CEDAR LAKE RD
064-L14-000-430-00	7565 CEDAR LAKE DR
064-L33-000-185-00	7257 LAKEWOOD DR
064-C30-000-009-00	7816 CEDAR LAKE RD
064-L14-000-428-00	7581 CEDAR LAKE DR
063-010-100-001-00	CEDAR LAKE DR
064-L14-000-414-00	7701 CEDAR LAKE DR
064-L33-999-002-00	LAKEWOOD DR
064-L33-999-005-00	LAKEWOOD DR
064-L33-999-006-00	LAKEWOOD DR
064-L33-999-007-00	LAKEWOOD DR
064-L33-000-191-00	LAKEWOOD DR
064-L33-000-201-00	7119 LAKEWOOD DR

The Township of Greenbush	
Permanent Parcel Number	Parcel Street Address
040-034-400-025-01	4796 E CEDAR LAKE DR
040-027-200-045-00	4049 W CEDAR LAKE RD
041-148-000-569-00	4558 S EVERGREEN DR
040-027-300-025-02	4495 W CEDAR LAKE RD
040-022-300-040-00	3777 W CEDAR LAKE RD
041-220-000-006-00	4370 E CEDAR LAKE DR
041-144-000-002-00	3794 E CEDAR LAKE DR
041-220-000-011-00	4350 E CEDAR LAKE DR
041-185-000-009-02	4444 E CEDAR LAKE DR
041-195-000-021-23	3631 W CEDAR LAKE RD
041-185-000-013-00	4484 E CEDAR LAKE DR
041-220-000-009-00	4356 E CEDAR LAKE DR
040-027-400-040-00	4300 E CEDAR LAKE DR
041-185-000-015-00	4488 E CEDAR LAKE DR
041-195-000-044-00	3519 W CEDAR LAKE RD
040-027-400-030-00	4298 E CEDAR LAKE DR
041-141-000-141-00	3690 E CEDAR LAKE DR
041-141-000-100-01	3494 E CEDAR LAKE DR
041-140-000-074-01	3390 E CEDAR LAKE DR
041-144-000-003-00	3792 E CEDAR LAKE DR
041-148-000-582-00	4672 S EVERGREEN DR
040-034-300-085-00	4859 W CEDAR LAKE RD
041-143-000-002-00	3750 E CEDAR LAKE DR
041-141-000-169-00	3976 E CEDAR LAKE DR
041-120-000-002-00	4385 W CEDAR LAKE RD
041-196-000-056-00	3427 W CEDAR LAKE RD
041-141-000-133-01	3660 E CEDAR LAKE DR
040-027-400-005-00	4268 E CEDAR LAKE DR
040-027-400-010-00	4288 E CEDAR LAKE DR
040-027-200-010-00	3999 W CEDAR LAKE RD
040-027-200-015-00	4007 W CEDAR LAKE RD
040-027-400-025-00	4292 E CEDAR LAKE DR
040-034-300-055-00	4825 W CEDAR LAKE RD
041-141-000-111-00	3566 E CEDAR LAKE DR
041-141-000-139-01	3676 E CEDAR LAKE DR
041-140-000-082-00	3400 E CEDAR LAKE DR
040-027-200-040-00	4041 W CEDAR LAKE RD
040-027-100-092-00	4064 E CEDAR LAKE DR
041-148-000-562-00	4532 S EVERGREEN CIRCLE
040-034-400-015-00	4790 E CEDAR LAKE DR
041-125-000-005-00	4715 W CEDAR LAKE RD
041-131-000-014-00	4968 E CEDAR LAKE DR
041-141-000-152-00	3874 E CEDAR LAKE DR
041-196-000-049-00	3475 W CEDAR LAKE RD
041-120-000-001-00	4375 W CEDAR LAKE RD
040-022-300-135-00	3983 W CEDAR LAKE RD
040-027-200-065-00	4069 W CEDAR LAKE RD
040-034-200-055-00	4567 W CEDAR LAKE RD
040-034-200-090-00	4635 W CEDAR LAKE RD
041-143-000-010-00	3776 E CEDAR LAKE DR
040-027-200-075-00	4073 W CEDAR LAKE RD
041-148-000-554-00	4514 S EVERGREEN DR
040-027-200-055-00	4057 W CEDAR LAKE RD
041-148-000-571-00	4568 S EVERGREEN DR
041-141-000-142-00	3704 E CEDAR LAKE DR
040-027-100-085-00	4039 E CEDAR LAKE DR
041-140-000-092-00	3464 E CEDAR LAKE DR
040-027-200-025-00	4039 W CEDAR LAKE RD
040-034-200-065-00	4595 W CEDAR LAKE RD
040-022-300-125-00	3945 W CEDAR LAKE RD
040-027-300-013-00	4273 W CEDAR LAKE RD
041-196-000-053-00	3451 W CEDAR LAKE RD
041-141-000-161-00	3934 E CEDAR LAKE DR
041-196-000-047-00	3491 W CEDAR LAKE RD

The Charter Township of Oscoda	
Permanent Parcel Number	Parcel Street Address
064-L33-000-218-00	6967 LAKEWOOD DR
064-L33-000-194-01	4751 ARROWHEAD DR
064-L14-000-471-00	7337 CEDAR LAKE DR
064-L14-000-470-00	7365 CEDAR LAKE DR
064-L14-000-478-00	7309 CEDAR LAKE DR
064-C30-000-008-00	7824 CEDAR LAKE RD
064-S20-000-013-00	7414 CEDAR LAKE RD
064-S21-000-024-00	7520 CEDAR LAKE RD
064-L33-000-231-00	6960 KNOLLWOOD CT
064-L10-000-134-00	7797 CEDAR LAKE DR
064-L33-000-220-00	6937 LAKEWOOD DR
064-L33-000-221-00	LAKEWOOD DR
064-L33-000-224-00	4741 KINGSWOOD LN
064-L18-000-998-00	6960 CEDAR LAKE RD
063-003-200-003-00	7872 CEDAR LAKE RD
064-L33-000-173-00	7337 LAKEWOOD DR
064-L33-000-210-00	7021 LAKEWOOD DR
064-C30-000-019-00	7700 CEDAR LAKE RD
064-L33-000-180-00	4762 FOXCROFT CIRCLE
064-L33-000-181-00	FOXCROFT CIRCLE
064-L14-000-441-00	7489 CEDAR LAKE DR
064-C30-000-003-00	7852 CEDAR LAKE RD
064-L10-000-135-00	7799 CEDAR LAKE DR
064-S20-000-003-00	7472 CEDAR LAKE RD
064-L14-000-440-00	7491 CEDAR LAKE DR
064-C30-000-014-00	7750 CEDAR LAKE RD
064-L10-000-127-00	7783 CEDAR LAKE DR
064-L33-000-208-00	7037 LAKEWOOD DR
064-C20-000-008-00	7900 CEDAR LAKE RD
064-S20-000-006-01	7456 CEDAR LAKE RD
064-L14-000-421-00	7611 CEDAR LAKE DR
064-L14-000-432-00	7527 CEDAR LAKE DR
064-C30-000-004-00	7846 CEDAR LAKE RD
064-L14-000-443-00	7485 CEDAR LAKE DR
064-L10-000-148-01	7963 CEDAR LAKE DR
064-L10-000-150-00	7965 CEDAR LAKE DR
064-L33-000-219-00	6947 LAKEWOOD DR
064-L33-000-203-00	7097 LAKEWOOD DR
063-003-100-001-00	7993 CEDAR LAKE DR
064-L33-000-236-00	6955 KNOLLWOOD CT
064-L60-000-009-00	7044 CEDAR LAKE RD
064-L60-000-006-00	4649 BEACHWOOD CIRCLE
064-L14-000-446-00	7477 CEDAR LAKE DR
064-L14-000-405-00	CEDAR LN
064-L14-000-406-00	7731 CEDAR LN
064-L14-000-458-00	CEDAR LAKE DR
064-L33-000-172-00	7347 LAKEWOOD DR
064-L14-000-417-00	7625 CEDAR LAKE DR
064-S20-000-001-00	7484 CEDAR LAKE RD
064-S20-000-002-00	CEDAR LAKE RD
064-S21-000-069-00	4590 FOX ST
064-L14-000-431-00	7545 CEDAR LAKE DR
064-L10-000-147-01	7959 CEDAR LAKE DR
064-L33-000-175-00	7321 LAKEWOOD DR
064-L13-000-394-00	7947 CEDAR LAKE DR
064-L60-000-011-00	7056 CEDAR LAKE RD
064-C20-000-021-00	7948 CEDAR LAKE RD
064-G30-000-015-00	7257 SHOREVIEW
064-C20-000-011-00	7910 CEDAR LAKE RD
064-L14-000-473-00	7333 CEDAR LAKE DR
063-003-300-001-56	SERRADELLA CT
064-L10-000-151-00	7969 CEDAR LAKE DR
064-S21-000-066-00	7606 TEAL ST
064-L14-000-434-00	7513 CEDAR LAKE DR

The Township of Greenbush	
Permanent Parcel Number	Parcel Street Address
040-022-300-090-00	3899 W CEDAR LAKE RD
040-027-100-065-00	E CEDAR LAKE DR
041-141-000-145-01	3710 E CEDAR LAKE DR
040-034-200-050-00	4555 W CEDAR LAKE RD
041-141-000-137-00	3670 E CEDAR LAKE DR
040-034-300-075-00	4853 W CEDAR LAKE RD
040-034-400-050-00	4822 E CEDAR LAKE DR
041-141-000-130-00	3648 E CEDAR LAKE DR
041-141-000-131-00	3652 E CEDAR LAKE DR
040-027-400-015-01	4291 E CEDAR LAKE DR
041-143-000-007-00	E CEDAR LAKE DR
041-148-000-593-00	4734 E CEDAR LAKE DR
041-185-000-019-00	4498 E CEDAR LAKE DR
041-110-001-004-00	4141 S BUENA VISTA ST
041-220-000-010-00	4352 E CEDAR LAKE DR
040-034-300-115-00	W CEDAR LAKE RD
041-148-000-588-00	4706 S EVERGREEN DR
041-148-000-584-00	4694 S EVERGREEN DR
040-027-200-060-00	4061 W CEDAR LAKE RD
041-185-000-003-00	4420 E CEDAR LAKE DR
040-022-300-030-00	3775 W CEDAR LAKE RD
041-195-000-029-00	3583 S CEDAR ST
041-141-000-115-00	3584 E CEDAR LAKE DR
041-195-000-018-21	3639 W CEDAR LAKE RD
041-110-001-019-00	4205 S BUENA VISTA ST
041-142-000-005-00	3744 E CEDAR LAKE DR
041-141-000-143-00	3706 E CEDAR LAKE DR
041-160-000-001-00	4112 E CEDAR LAKE DR
041-148-000-551-00	4508 S EVERGREEN DR
041-131-000-017-05	4986 E CEDAR LAKE DR
040-027-100-060-00	4198 E CEDAR LAKE DR
040-027-100-090-01	4054 E CEDAR LAKE DR
041-131-000-004-00	4928 E CEDAR LAKE DR
040-027-100-005-00	4264 E CEDAR LAKE DR
040-034-400-040-00	4810 E CEDAR LAKE DR
040-015-400-030-00	3342 E CEDAR LAKE DR
041-141-000-129-00	3644 E CEDAR LAKE DR
041-195-000-037-00	3547 W CEDAR LAKE RD
040-015-400-045-00	W CEDAR LAKE RD
040-034-400-045-00	4812 E CEDAR LAKE DR
040-027-100-030-00	4242 E CEDAR LAKE DR
040-022-300-140-00	3989 W CEDAR LAKE RD
040-022-300-085-00	3885 W CEDAR LAKE RD
041-141-000-153-00	3880 E CEDAR LAKE DR
041-195-000-042-00	3523 W CEDAR LAKE RD
041-195-000-009-00	3697 W CEDAR LAKE RD
041-195-000-008-00	3701 W CEDAR LAKE RD
041-142-000-004-00	3742 E CEDAR LAKE DR
041-110-001-023-24	4225 S BUENA VISTA ST
041-148-000-586-01	4700 S EVERGREEN DR
041-148-000-558-00	4524 S EVERGREEN DR
041-148-000-566-00	4538 S EVERGREEN CIRCLE
041-131-000-006-00	4932 E CEDAR LAKE DR
040-022-300-055-00	3787 W CEDAR LAKE RD
040-034-300-010-00	4765 W CEDAR LAKE RD
041-148-000-594-00	4738 E CEDAR LAKE DR
040-022-300-045-00	3779 W CEDAR LAKE RD
040-034-400-070-00	E CEDAR LAKE DR
040-027-400-035-00	4301 E CEDAR LAKE DR
041-195-000-007-00	3703 W CEDAR LAKE RD
041-148-000-578-00	4648 S EVERGREEN DR
040-027-100-107-00	4084 E CEDAR LAKE DR
041-131-000-010-00	4946 E CEDAR LAKE DR
041-142-000-002-00	3736 E CEDAR LAKE DR

The Charter Township of Oscoda	
Permanent Parcel Number	Parcel Street Address
064-L10-000-152-00	7977 CEDAR LAKE DR
064-C30-000-006-00	7838 CEDAR LAKE RD
064-L10-000-128-00	7785 CEDAR LAKE DR
064-L13-000-401-00	7935 CEDAR LAKE DR
064-L14-000-420-00	7613 CEDAR LAKE DR
064-L13-000-397-00	7941 CEDAR LAKE DR
064-L13-000-398-00	CEDAR LAKE DR
064-L60-000-024-00	7188 CEDAR LAKE RD
064-C30-000-005-00	7840 CEDAR LAKE RD
064-L33-000-207-00	7047 LAKEWOOD DR
064-S21-000-026-00	7532 CEDAR LAKE RD
064-L10-000-141-00	7925 CEDAR LAKE DR
064-G30-000-012-01	SHOREVIEW
064-L60-000-039-00	7328 CEDAR LAKE RD
064-L33-000-223-00	LAKEWOOD DR
064-L14-000-423-00	7607 CEDAR LAKE DR
064-C30-000-020-00	7690 CEDAR LAKE RD
064-L14-000-433-00	7525 CEDAR LAKE DR
064-L60-000-026-00	7208 CEDAR LAKE RD
064-L60-000-027-00	7218 CEDAR LAKE RD
064-L33-000-170-00	7357 LAKEWOOD DR
064-L33-000-202-00	7109 LAKEWOOD DR
064-L60-000-023-00	7178 CEDAR LAKE RD
063-003-300-001-51	SERRADELLA CT
063-003-300-001-52	SERRADELLA CT
063-003-300-001-53	SERRADELLA CT
063-003-300-001-54	SERRADELLA CT
063-003-300-001-55	SERRADELLA CT
064-L14-000-454-00	7447 CEDAR LAKE DR
064-L60-000-020-00	CEDAR LAKE RD
064-C20-000-029-00	7978 CEDAR LAKE RD
064-L13-000-399-00	7939 CEDAR LAKE DR
064-L13-000-400-00	7937 CEDAR LAKE DR
064-S21-000-063-00	7588 TEAL ST
064-L14-000-442-00	CEDAR LAKE DR
064-S21-000-056-00	7542 TEAL ST
064-L14-000-424-00	7601 CEDAR LAKE DR
064-L33-000-235-00	6968 KNOLLWOOD CT
064-C20-000-028-00	7974 CEDAR LAKE RD
064-L33-000-183-01	7267 LAKEWOOD DR
064-C20-000-003-00	7884 CEDAR LAKE RD
064-L10-000-146-00	7955 CEDAR LAKE DR
064-L14-000-474-00	7323 CEDAR LAKE DR
064-L10-000-143-00	7949 CEDAR LAKE DR
064-S21-000-058-00	7554 TEAL ST
064-L14-000-469-00	CEDAR LAKE DR
064-C30-000-015-00	7740 CEDAR LAKE RD
064-L14-000-475-00	7317 CEDAR LAKE DR
064-L33-000-192-00	LAKEWOOD DR
064-L33-000-193-00	7177 LAKEWOOD DR
064-C20-000-016-00	7934 CEDAR LAKE RD
064-L14-000-409-00	7723 CEDAR LN
064-L33-000-187-00	LAKEWOOD DR
064-L33-000-188-00	7227 LAKEWOOD DR
064-L33-000-229-00	KNOLLWOOD CT
064-L14-000-457-00	7439 CEDAR LAKE DR
064-L10-000-144-00	7951 CEDAR LAKE DR
064-L10-000-137-00	7809 CEDAR LAKE DR
064-G30-000-002-00	SHOREVIEW
064-G30-000-003-00	SHOREVIEW
064-G30-000-004-00	SHOREVIEW
064-G30-000-005-00	SHOREVIEW
064-L14-000-455-00	7445 CEDAR LAKE DR
064-C20-000-002-00	7880 CEDAR LAKE RD

The Township of Greenbush	
Permanent Parcel Number	Parcel Street Address
041-195-000-043-00	3521 W CEDAR LAKE RD
041-141-000-160-00	3930 E CEDAR LAKE DR
041-148-000-570-00	4562 S EVERGREEN DR
040-022-300-050-00	3783 W CEDAR LAKE RD
040-022-300-020-00	3771 W CEDAR LAKE RD
040-027-200-061-00	4065 W CEDAR LAKE RD
040-022-300-025-00	3773 W CEDAR LAKE RD
041-141-000-174-00	4005 E CEDAR LAKE DR
041-131-000-003-00	E CEDAR LAKE DR
041-131-000-009-00	4942 E CEDAR LAKE DR
041-195-000-027-00	S CEDAR ST
040-027-200-035-00	4017 W CEDAR LAKE RD
041-110-001-016-01	4197 S BUENA VISTA ST
041-110-001-018-00	S BUENA VISTA ST
041-195-000-041-00	3525 W CEDAR LAKE RD
041-143-000-006-00	E CEDAR LAKE DR
040-027-200-030-00	4011 W CEDAR LAKE RD
041-143-000-001-00	3748 E CEDAR LAKE DR
041-110-001-007-00	4153 S BUENA VISTA ST
041-148-000-572-00	4574 S EVERGREEN DR
041-148-000-575-00	S EVERGREEN DR
040-027-200-070-00	4071 W CEDAR LAKE RD
040-027-300-015-04	4289 W CEDAR LAKE RD
040-034-400-025-05	4798 E CEDAR LAKE DR
040-022-300-015-00	3765 W CEDAR LAKE RD
041-141-000-156-00	3892 E CEDAR LAKE DR
041-110-001-010-00	4165 S BUENA VISTA ST
040-034-200-045-00	4541 W CEDAR LAKE RD
040-034-400-030-00	4802 E CEDAR LAKE DR
040-034-400-077-00	4912 E CEDAR LAKE DR
040-034-300-155-15	4998 W CEDAR LAKE RD
041-148-000-573-00	4580 S EVERGREEN DR
041-195-000-030-00	3579 S CEDAR ST
040-022-300-075-00	3871 W CEDAR LAKE RD
040-034-200-040-00	4531 W CEDAR LAKE RD
041-141-000-149-00	3860 E CEDAR LAKE DR
041-125-000-013-00	4647 W CEDAR LAKE RD
041-141-000-163-00	3944 E CEDAR LAKE DR
041-120-000-005-00	4451 W CEDAR LAKE RD
041-195-000-016-00	3653 W CEDAR LAKE RD
040-022-300-060-01	3829 W CEDAR LAKE RD
040-034-300-150-00	4975 W CEDAR LAKE RD
040-027-100-110-00	4154 E CEDAR LAKE DR
041-125-000-011-00	4661 W CEDAR LAKE RD
040-027-300-045-00	4457 W CEDAR LAKE RD
041-196-000-055-00	3431 W CEDAR LAKE RD
041-140-000-097-99	3490 E CEDAR LAKE DR
041-148-000-576-00	4638 S EVERGREEN DR
040-027-400-060-00	4336 E CEDAR LAKE DR
041-195-000-011-00	3679 W CEDAR LAKE RD
041-140-000-086-01	3426 E CEDAR LAKE DR
041-125-000-007-00	4701 W CEDAR LAKE RD
040-022-300-080-00	3875 W CEDAR LAKE RD
041-196-000-063-00	3389 W CEDAR LAKE RD
041-141-000-172-00	3995 E CEDAR LAKE DR
041-140-000-093-00	3468 E CEDAR LAKE DR
041-141-000-170-00	3977 E CEDAR LAKE DR
040-027-100-050-00	4228 E CEDAR LAKE DR
040-022-300-100-01	3923 W CEDAR LAKE RD
041-195-000-024-00	3625 S CEDAR ST
040-027-200-020-00	4035 W CEDAR LAKE RD
041-131-000-020-00	4992 E CEDAR LAKE DR
041-142-000-003-00	3740 E CEDAR LAKE DR
041-131-000-008-00	4936 E CEDAR LAKE DR

EXHIBIT D

**Cedar Lake Improvement Board
P.O. Box 53
Greenbush, Michigan 48738**

NOTICE OF SPECIAL ASSESSMENT

TO ALL PROPERTY OWNERS OR PARTIES IN INTEREST IN THE CEDAR LAKE MANAGEMENT & WEED CONTROL SPECIAL ASSESSMENT DISTRICT (the "District"):

Following a public hearing to consider the special assessment roll, the Cedar Lake Improvement Board confirmed the special assessment roll for the District on September 25, 2020.

A PROPERTY OWNER OR ANY PERSON HAVING ANY INTEREST IN THE REAL PROPERTY ASSESSED ON THE SPECIAL ASSESSMENT ROLL CONFIRMED BY THE CEDAR LAKE IMPROVEMENT BOARD ON SEPTEMBER 25, 2020, MAY FILE A WRITTEN APPEAL OF THE SPECIAL ASSESSMENT WITH THE MICHIGAN TAX TRIBUNAL WITHIN 30 DAYS AFTER CONFIRMATION OF THE SPECIAL ASSESSMENT ROLL, IF THE SPECIAL ASSESSMENT WAS PROTESTED AT THE HEARING ON THE CONFIRMATION OF THE SPECIAL ASSESSMENT ROLL.

You may pay your special assessment in annual installments or prepay your special assessment in full at any time.

For additional information about the Special Assessment or the Special Assessment District, please call Rex Vaughn of the Cedar Lake Improvement Board, at (810) 516-6686. Copies of all of the documents related to the Special Assessment and Special Assessment District are available for review or purchase at the Township of Greenbush Clerks office or the Charter Township of Oscoda Clerks office during normal business hours.

Sincerely,

Rex Vaughn
The Cedar Lake Improvement Board

Aquatic Services, Inc.

8249 Ridge Rd.

P.O.Box 663

Goodrich, MI 48438

Invoice

Date	Invoice #
9/15/2020	1202

Bill To
Cedar Lake Improvement Board PO Box 53 Greenbush, MI 48738

P.O. No.	Terms	Project
	Net 30	

Quantity	Description	Rate	Amount
137.5	2,4-D & Cutrine	482.50	66,343.75
8.5	2,4-D & Harpoon	550.00	4,675.00
4.5	Stingray/Diquat/Cutrine	435.00	1,957.50
1.5	Diquat/Aquathol K/Cutrine	295.00	442.50
		Total	\$73,418.75

TUES 9-15-2020

9:00 C/NET

~~WED 9-16-2020~~

0.33 mi	11.56 mi
2.19 acres	145.82 acres

137.5 2,4-D 13,750#
 8.5 HARPOON 340#
 137.5 chelated 137.5 GAL
 1 GAL

5 500# 2,4-D
 200# HARPO GR.

23

.5 50# 2,4-D
 20# HARPO GR.

5 500# 2,4-D
 5 GAL chelated

3 300# 2,4-D
 3 GAL chelated

1 100# 2,4-D
 40# HARPO GR.

1 100# 2,4-D
 40# HARPO GR.

1 100# 2,4-D
 40# HARPO GR.

45 4500# 2,4-D
 45 GAL chelated

6 600# 2,4-D
 6 GAL chelated

3 300# 2,4-D
 3 GAL chelated

20 2000# 2,4-D
 20 GAL chelated

4 400# 2,4-D
 4 GAL chelated

2 200# 2,4-D
 2 GAL chelated

6 600# 2,4-D
 6 GAL chelated

35 3500# 2,4-D
 35 GAL chelated

0 2000ft

23

23

Google

TUES 9-15-2020
~~9-16-2020~~

9:00 CANCEL

0.33 mi
2.19 acres

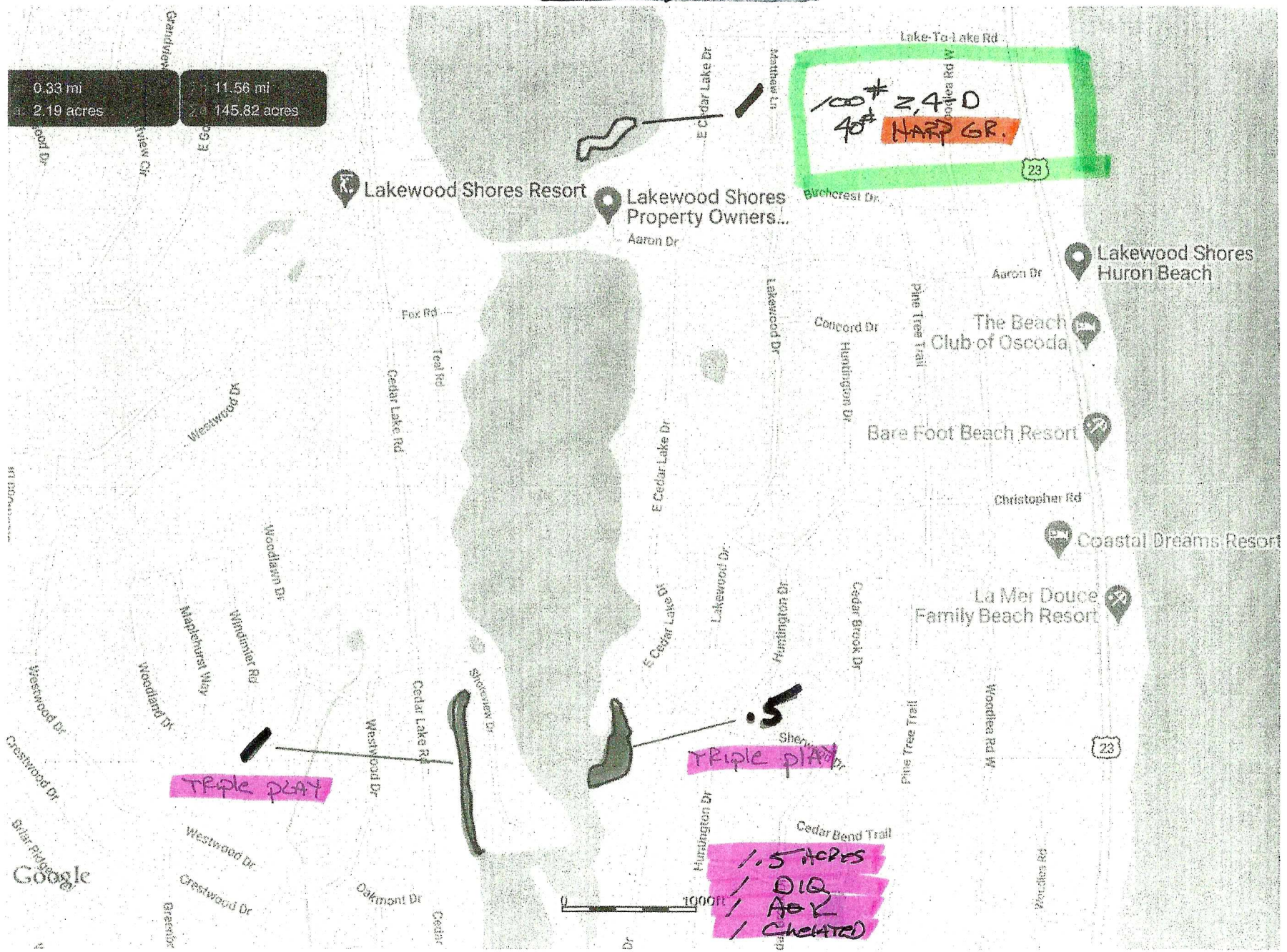
11.56 mi
145.82 acres

100# 3,400
40# HARD GR.

TRIPLE PLAY

TRIPLE PLAY

1.5 ACRES
DIO
AOK
CHECKED



Google

Tues. 9-15-2020

~~9-16-2020~~

9:00 CYCLET


0.33 mi
2.19 acres

11.56 mi
145.82 acres


4 STALK (1.8 GAL)
1 DIQUAT (4.5 GAL)
1 CHELATD (4.5 GAL)

4.5

1.5
.5
1
1.5



Google



23
23

Subject: RE: Address Labels for Cedar Lake Special Assessment District Second Public Hearing Mailing
Date: Wednesday, September 9, 2020 at 4:09:24 PM Eastern Daylight Time
From: Lauren Desonia <lidesonia@alcona-county.net>
To: Rex Vaughn <rvaughn@tir.com>

Also, please submit a payment of \$30.00 to the Equalization Department at PO BOX 322 Harrisville, MI 48740.

Thank you,

Lauren Desonia
Description Clerk
Alcona Equalization Department

From: Rex Vaughn <rvaughn@tir.com>
Sent: Tuesday, September 8, 2020 10:07 AM
To: Troy Somers <troysomers@hotmail.com>
Cc: Erin Mahalak <emahalak@alcona-county.net>; Lauren Desonia <lidesonia@alcona-county.net>; Carolyn Brummund <cbrummund@alcona-county.net>; Nancy Schwickert <nschwickert94@gmail.com>
Subject: Address Labels for Cedar Lake Special Assessment District Second Public Hearing Mailing

Troy:

The Cedar Lake Improvement Board will need your assistance one more time to complete the implementation process for the new Cedar Lake Special Assessment District. We need an updated set of mailing labels for the second public notice mailing for the Greenbush parcels included in the Cedar Lake Weed Special Assessment District. Here are the specs we need:

- Format for Avery 1" x 2-5/8" labels, 30 labels per 8.5" X 11" page, Template #5160.
- Full parcel owner address including name, street address, city, state, and zip (including the Canadian addresses). At this time, we do not need the parcel number on the mailing label. This should be the same address to which tax bills are sent.
- Use a font acceptable to the USPS such as Helvetica.
- If your software will allow, please cull-out the duplicate addresses for those parcel owners with multiple parcels on Cedar Lake.

The Lake Board will reimburse Equalization for this service, please give the bill to Carolyn Brummund, our Board Treasurer.

To meet our public notice mailing deadline, we will need the labels on or before close of business on Wednesday.

Thank you, we appreciate the support.

Kindest Regards,

Alcona County Review
P.O. Box 548 111 Lake St.
Harrisville, MI 48740
989-724-6384

Invoice

Bill To

Cedar Lake Improvement Board
P.O. Box 53
Greenbush, MI 48738

Date	Invoice #
9/30/2020	24573

Terms: Due upon receipt.

P.O. No.

Date	Description	Qty	Rate	Amount
09/09/2020	Display Advertising	64	6.35	406.40
09/10/2020	750 - 10 page Newsletter	1	750.00	750.00
09/10/2020	Postage for Newsletter	1	374.00	374.00
09/16/2020	Display Advertising	64	6.35	406.40
	Sales Tax		6.00%	0.00
			Total	\$1,936.80

Iosco County News Herald/Oscoda

Invoice

P.O. Box 616
West Frankfort, IL 62896

Phone: 989-362-3456
Fax: 989-362-6601

Cedar Lake Improvement Board
P.O. Box 53
Greenbush, MI 48738

Acct #: 99203325
Phone:
Date: 09/22/2020
Ad #: 00792453
Salesperson: T-HOUSE Ad Taker: DLC

Class:

Ad Notes:

Sort Line: DISPLAY AD

Description	Start	Stop	Ins.	Cost/Day	Amount
OP Oscoda Press	09/09/2020	09/16/2020	2	422.63	845.26

Ad Text:

Payment Reference:

Total:	845.26
Tax:	0.00
Net:	845.26
Prepaid:	0.00

Total Due 845.26

TAW992033250000000000126789

Bloom Sluggett, PC

15 Ionia Ave, SW, Suite 640
Grand Rapids, MI 49503
(616) 965-9340

September 4, 2020

Alcona-Iosco - Cedar Lake Improvement Board
Attn: Rex Vaughn, Chairperson
PO Box 53

Greenbush, MI 48738

Re: 14421-002

Alcona-Iosco - Ced Lk Impr Bd

Enclosed is invoice 20666, which covers services through 8/31/2020. This invoice, dated 9/4/2020, is for \$270.00. Prompt payment of your total balance is appreciated and is due 30 days from invoice date.

Billing Summary

Total for services rendered	\$270.00
Total expenses	\$0.00
Total previous balance	\$0.00
Total payments and other transactions	\$0.00
Balance Due	\$270.00

If you have questions, please call us at (616) 965-9340. Thank you.

Enclosure

Bloom Sluggett, PC

15 Ionia Ave, SW, Suite 640
Grand Rapids, MI 49503
(616) 965-9340

Invoice submitted to:
Alcona-Iosco - Cedar Lake Improvement Board
Attn: Rex Vaughn, Chairperson
PO Box 53

Greenbush, MI 48738

September 4, 2020

Invoice # 20666

Professional Services

	<u>Hours</u>	<u>Amount</u>
8/5/2020 CHB Email regarding public information (.1 hour - no charge).	0.10	NO CHARGE
8/7/2020 CHB Conference with client regarding SAD matters.	0.20	45.00
8/12/2020 CHB Emails; review of the two resolutions - SAD.	0.20	45.00
8/20/2020 CHB Review of the revised Resolution No. 2; emails; conference with client.	0.50	112.50
8/27/2020 CHB Emails - Supervisors' certifications (.1 hour - no charge).	0.10	NO CHARGE
8/31/2020 CHB Email; review of the revised resolution; conference with client.	0.30	67.50
For professional services rendered	<u>1.40</u>	<u>\$270.00</u>
Balance due		<u><u>\$270.00</u></u>

A \$25 returned check fee will be charged for each occurrence, in addition to bank charges.

B&B General Contracting, Inc.
PO Box 245
Oscoda, Mi. 48750

Invoice No. **2020-0918**

INVOICE

Customer

Name Cedar Lake Improvement Board
 Address PO Box 53
 City Greenbush State MI ZIP 48738
 Phone

Misc

Date 9/18/20
 Order No.
 Rep
 FOB

Qty	Description	Unit Price	TOTAL
1	Supply and place 5 boulders as shown on Sherman Creek In-Grade Structures review & Repair report.		\$ 590.00

SubTotal	\$ 590.00
Shipping	
Tax Rate(s)	
TOTAL	\$ 590.00

Office Use Only

We Appreciate Your Business

Phone 989-739-4778
 Fax 989-739-0339

To: Burt Poland

Date: September 8, 2020

From: John Jacobson, K&A

cc: Rex Vaughan
Mark Kieser, K&A

RE: Sherman Creek In-grade Structures Review & Repair

This memo reviews the in-stream grade structures and how they faired over the winter and spring flows.

Station 0+50 Structure

Review: The 0+50 in-stream grade structure had a few stone moved by the flow of the water over the winter. On the south bank the third stone in was washed into the stream below and the southern top stone moved away from the bank. The revised weir notch was widened by the movement of these stones.

Repair: Add three stones from the extra stones available. Place one on the south bank to protect the area the was exposed. Place two stones in the water below the structure to protect from any scour below the structure.



December 2019



March 2020



PLACE ONE STONE
BEHIND EXISTING
TO PROTECT BANK

PLACE TWO STONES
INSTREAM BELOW
STRUCTURE TO
MINIMIZE SCOUR

June 2020

Structure 1+00

Review: The 1+00 in-stream grade structure is stable and is working as designed. No repairs needed at this structure.



August 2020

Structure 1+50

Review: The 1+50 in-stream grade structure is stable and is working as designed. The structure is in the wetlands and the north bank is low. As indicated in the December 2019 pictures the flow is moving around the structure on the north bank. The north bank is stable as indicated in the August pictures which indicate that the wetlands have grown up on the bank and has both grasses and woody plants that are protecting the bank.

Repair: No repair is needed, however, a few extra stones placed on the north bank if available.



August 2020



IF AVAILALABLE
PLACE TWO
STONES NORTH
OF THE
STRUCTURE

December 2019

B&B General Contracting, Inc.

PO Box 245 Oscoda, MI 48750 (989)739-4778

ESTIMATE

To: Keiser & Associates

Attn: John Jacobson

536 E. Michigan Ave., Suite 300

Kalamazoo, MI 49007

Estimate to supply and place 5 boulder as shown on Sherman Creek In-Grade Structures Review & Repair report.

Total Cost: \$590.00

Submitted By,

Burt Poland

Accepted By: *John Jacobson* / Ref Email, 9/10/20
Date: 9/14/20

536 E. Michigan Avenue
 Suite 300
 Kalamazoo, MI 49007

Invoice

DATE	INVOICE #
9/24/2020	20-114

BILL TO:

Cedar Lake Improvement Bd.
 C/o Rex Vaughn
 PO Box 53
 Greenbush, MI 48738

DESCRIPTION	QTY	P.O. NO.	TERMS
		2020-2021 Budget	Net 30
DESCRIPTION	QTY	RATE	AMOUNT
Field Services Manager - Task 5	1.5	60.00	90.00
Senior Scientist/ Principal - Task 5	0.25	185.00	46.25
Field Services Manager - Task 6	23	60.00	1,380.00
Project Technician - Task 6	0.5	45.00	22.50
GIS Specialist - Task 6	4.25	85.00	361.25
Senior Scientist/ Principal - Task 6	0.25	185.00	46.25
Project Technician - Task 6	15	45.00	675.00
Web Hosting & Maint. - GoDaddy - (June-Aug) Task 10		66.00	66.00
<p>This invoice is for professional services rendered between 8/1/20 & 8/31/20, as related to Cedar Lake Improvement Bd. (2020-2021 Budget).</p>			
Total			USD 2,687.25

Please remit payment to Kieser & Associates, LLC
 For questions, please contact Becky Hough.

Phone #	Fax #
2693447117	(269) 344-2493

Kieser & Associates, LLC
Time by Job Detail
August 2020

Cedar Lake Improvement Bd. (2020-2021)	Date	Name	Duration	Cost	Notes
Cedar Lake Improvement Bd. (2020-2021): Task 5 - Sherman Creek Grade Structure					
	08/19/2020	Kieser, Josh	0.50	30.00	Downloading interim data from sherman creek loggers.
	08/27/2020	Kieser, Josh	1.00	60.00	Upload & process mid-season Sherman Creek data for J.Jacobson.
	08/07/2020	Kieser, Mark	0.25	46.25	Sherman Creek needs and hydrology conditions
Total Cedar Lake Improvement Bd. (2020-2021): Task 5:			1.75	136.25	
Cedar Lake Improvement Bd. (2020-2021): Task 6 - Watershed Management Plan Update					
	08/04/2020	Kieser, Josh	4.00	240.00	In-text updates & edits, coord. w/ interns on summaries & objective updates.
	08/03/2020	Kieser, Josh	2.00	120.00	Review updated materials & prepare new update tasks for interns.
	08/05/2020	Kieser, Josh	6.00	360.00	Update WMP text & coord. w/ interns on objectives-project narrative updates.
	08/10/2020	Kieser, Josh	3.00	180.00	Reviewing project summaries and outlining WMP update status.
	08/13/2020	Kieser, Josh	3.00	180.00	Developing summary outline for WMP update next-steps.
	08/26/2020	Kieser, Josh	4.00	240.00	Developing Section 7 of CL WMP update.
	08/27/2020	Kieser, Josh	1.00	60.00	Updating WMP Section 7.
	08/03/2020	King, Katelyn	0.50	22.50	Cedar Lake WMP Overview
	08/17/2020	Benston, Susan	3.50	297.50	WMP update; mapping trenches and depths
	08/18/2020	Benston, Susan	0.50	42.50	WMP update; discussion of update planning with M. Kieser
	08/19/2020	Benston, Susan	0.25	21.25	Discussion of updates needed with M. Kieser
	08/31/2020	Kieser, Mark	0.25	46.25	WMP coordination with Rex
	08/04/2020	Harrison, Zach	8.00	360.00	WMP updates
	08/05/2020	Harrison, Zach	2.00	90.00	WMP updates
	08/06/2020	Harrison, Zach	2.00	90.00	WMP updates
	08/07/2020	Harrison, Zach	3.00	135.00	WMP updates
Total Cedar Lake Improvement Bd. (2020-2021): Task 6:			43.00	2,485.00	
TOTAL - CEDAR LAKE IMPROVEMENT BD (2020-2021):			44.75	2,621.25	