

Cedar Lake Improvement Board Meeting

Online Public Meeting

Thursday, July 23, 2020 10:00 a.m.

1. Call to order 10:00 a.m.
2. Online Meeting Operating Protocol was announced.
3. Roll Call: Present---Brummund, Huebel, Vaughn, Scully, Strauer, Baier, D Dailey
Absent--- none
Guests: M. Kieser; B Vokal; G. Metzner-Gustafson; T. Socia; P Dailey
4. Public Comment: none
5. Agenda: Motion made by Brummund/Strauer to approve Agenda as presented. Roll call vote on motion; Ayes: Brummund, Huebel, Vaughn, Scully, Strauer, Baier, D Dailey; Nays: None, motion passed.
6. Minutes: Motion made by Brummund/Huebel to approve Minutes of the 4/30/20 meeting as presented. Roll call vote on motion; Ayes: Brummund, Huebel, Vaughn, Scully, Strauer, Baier, D Dailey; Nays: None, motion passed.
7. Old Business:
 - a) Bloom Sluggett Retainer Agreement was distributed to members of the board.
 - b) Cedar Lake Dam: The mobilization date have been moved up to August, almost a month early. More information will be available after Jesse Campbell meets with the contractor. Prior to the start of the project, a Ground Breaking "party" should be scheduled.
 - c) District Health Department #2 Press Release regarding PFAS & VOC testing at Cedar Lake has been distributed to the board: One twenty-fifth of the amount found in Van Ettan Lake has been found in Cedar Lake. However the source in Cedar Lake is not the same as Van Ettan. It is not from the Air Force. It is from every day items and coming from somewhere else. Rex Vaughn has test results for anyone that is interested in reading them. Jim Baier asked if it is in one particular location of the lake. There was only one sample taken from the north causeway on the East side. It is not enough to determine a primary point. Baier responded that he has not seen foam at his end of the lake.
8. New Business:
 - a) Review and approve bills that were paid since the 4-30-20 meeting, or are now due:

Motion made by Brummund/D Dailey to approve all invoices that have been paid and are now due that have been listed on the Agenda as 8 a) i – vii. Roll call vote on motion; Ayes: Brummund, Huebel, Vaughn, Scully, Strauer, Baier, D Dailey; Nays: None, motion passed.

Invoice that have been paid or are now due are:

 - i. Kieser & Associates/Doug Pullman LakeScan services Inv #20-062 through 6/30/2020, \$3,832.00 (paid)
 - ii. Kieser & Associates, professional services, Inv #20-061 through 6/20/2020, \$6,987.05 (paid)
 - iii. Kieser & Associates, professional services, Inv #20-057, through 4/30/2020, \$1,991.25 (paid)
 - iv. Kieser & Associates, field instrumentation per contract, Inc # 20-040, \$8,005.80 (paid)
 - v. Reimbursement, RainWise rain gauge replacement, \$390.00 (paid) and \$41.10 (NEW)
 - vi. Aquatic Services, June lake herbicide treatment, Inc. #1144, \$10,199.50 (paid)
 - vii. Bloom Sluggett, legal services for S.A.D., Inv. # 20348, \$1,935.00 (paid)
 - b) Cedar Lake Management & Weed Control Special Assessment District (SAD)
 - i. SAD Implementation process step sheet was reviewed.
 - ii. Key dates & milestones were reviewed and discussed. Board members discussed their availability to attend meetings and public hearings as outlined in the SAD Implementation Process Step Sheet and Key dates and milestones. A motion was made by Brummund/Baier that the dates reviewed to be approved by the board. Roll call vote on motion; Ayes: Brummund, Huebel, Vaughn, Scully, Strauer, Baier, D Dailey; Nays: None, motion passed. The dates approved are as follows:

Fulfilling Steps 4 & 5: Public Hearing & Resolution #2 to be held on August 21, 2020 10a.m.

Fulfilling Step 6: Resolution #3 to be held on September 4, 2020 10a.m.

Fulfilling Sept 8: Public Hearing & Resolution #4 to be held on September 25, 2020 10a.m.
After September 25, 2020 no SAD meetings should be needed.

iii. Exhibit A Description of the Public Improvements; Cost Estimates: Vaughn and Kieser worked on this together. It covers the anticipated projected costs and plans for the 10 years assessment period. Kieser highlighted 1a) Invasive & Nuisance Aquatic/Wetland Plant Management. He projected the cost by looking at the last 7 years, inflation considered, and possible increase of costs. 2) Watershed Management Plan Implementation: This lists what is still out there to do going forward for the project. Also noted in his comments: The per parcel per year would not change for the next 10 years.

Exhibit B Notice of Public Hearing, Cedar Lake Management & Weed Control Special Assessment District will list all parcels contained in this assessment district. The district consists of only lake front property/parcels.

Motion made by D Dailey/Brummund to approve Board Resolution 2020-1:

**CEDAR LAKE IMPROVEMENT BOARD
ALCONA COUNTY AND IOSCO COUNTY, MICHIGAN
RESOLUTION NO. 2020-1**

**CEDAR LAKE MANAGEMENT & WEED CONTROL
SPECIAL ASSESSMENT DISTRICT**

**DECLARATION OF INTENT TO MAKE PUBLIC
IMPROVEMENTS; TENTATIVE DESIGNATION
OF THE SPECIAL ASSESSMENT DISTRICT;
NOTICE OF PUBLIC HEARING**

Roll call vote on motion; Ayes: Brummund, Huebel, Vaughn, Scully, Strauer, Baier, D Dailey; Nays: None, motion passed. (Full copy of formal resolution attached to the minutes)

9. Public Comment: Brian Vokel requested a copy of Exhibit A when available.
10. Next meeting dates can be found in the body of the minutes above.
11. Adjournment: 11:19 a.m.

**CEDAR LAKE IMPROVEMENT BOARD
ALCONA COUNTY AND IOSCO COUNTY, MICHIGAN**

RESOLUTION NO. 2020-1

**CEDAR LAKE MANAGEMENT & WEED CONTROL
SPECIAL ASSESSMENT DISTRICT**

**DECLARATION OF INTENT TO MAKE PUBLIC
IMPROVEMENTS; TENTATIVE DESIGNATION
OF THE SPECIAL ASSESSMENT DISTRICT;
NOTICE OF PUBLIC HEARING**

Minutes of a regular public meeting of the Cedar Lake Improvement Board (“Board”) having jurisdiction in Alcona County and Iosco County, Michigan, held via electronic video conferencing on July 23, 2020, at 10:00 a.m., local time.

PRESENT: Board Members: Carolyn Brummund, Jim Baier, Dave Dailey, Rob Huebel, Fred Strauer, Al Scully, Rex Vaughn

ABSENT: Board Members: None

The following resolution was offered for adoption by Board Member Dailey and supported by Board Member Brummund:

WHEREAS, MCL 324.30901 *et seq*, as amended (the “Act”), provides for the making of certain improvements by Michigan statutory lake improvement boards and provides the means to finance the improvements; and

WHEREAS, in the case of public improvements involving the improvement to or maintenance of a lake or other body of water, the Act provides that the Board may proceed, on its own initiative, to carry out the public improvements; and

WHEREAS, the Board intends to proceed to undertake certain public improvements (i.e. the control and eradication of certain aquatic weeds and also lake management activities and certain other improvements) as described in Exhibit A attached hereto (the “Public Improvements”) with regard to Cedar Lake located within Alcona County and Iosco County; and

WHEREAS, the nature of the Public Improvements is such that a periodic redetermination of costs may be necessary without a change in the special assessment district boundaries and, if at any time during the term of the special assessment district an actual incremental costs equals or exceeds the estimate or the prior year’s costs by 10% or more, notice

shall be given and a hearing afforded to the property owners and interested parties of record in the special assessment district; and

WHEREAS, there exists a need for the Public Improvements for Cedar Lake; and

WHEREAS, the Act provides the means to finance the Public Improvements in this matter.

NOW, THEREFORE, BE IT HEREBY RESOLVED:

1. That the Board intends to proceed on its own initiative to make the Public Improvements as described in Exhibit A.

2. That the Board has authorized the preparation of plans showing the Public Improvements, their location, and an estimate of the costs thereof.

3. That the plans and the estimate of costs have been filed with the Greenbush Township Clerk and also the Oscoda Township Clerk, as well as the Chairman of the Cedar Lake Improvement Board.

4. That the Board anticipates assessing the costs of the Public Improvements on a yearly basis beginning in 2020 based upon the estimates on file with the Board, Greenbush Township and Oscoda Township and the resolutions adopted by the Board pursuant to this process. Each year thereafter on or before September 30, the Board shall, to the extent possible, ascertain the project costs for the coming year. The Board shall establish the amount to be assessed based on unexpended funds, cash on hand, and the estimated project costs for that year and assesses that amount. The costs for administration and legal expenses for setting up this special assessment district shall be assessed in 2020.

5. That the Board hereby tentatively designates a special assessment district known as the Cedar Lake Management & Weed Control Special Assessment District, consisting of certain parcels of property described as set forth in the Notice of Public Hearing attached hereto as Exhibit B, which descriptions are incorporated herein by reference for the special assessment district, and against which parcels all or a portion of the costs of said Public Improvements shall be assessed.

6. That the Board shall hold a public hearing on August 21, 2020, at 10 a.m. to hear and consider any objections to the proposed Public Improvements, the proposed Special Assessment District, the proposed special assessment, and all other matters relating to the Public Improvements. In accordance with Executive Order 2020-154 signed by the Governor, this meeting will be held via Zoom electronic video conferencing. Public access information is provided as noted below.

ZOOM ONLINE MEETING PUBLIC ACCESS INFORMATION:

To join the Zoom meeting participants should do one of the following at the time of the meeting:

- Windows, Android, and Apple Devices - <https://us02web.zoom.us/j/88555565952>
- Phone Call (No Video) - Call 312 626 6799 and enter Meeting ID: 885 5556 5952
- Alternative for Windows Desktops and Laptops - Go to the Zoom Web Site (zoom.us), Click on "Join a Call" and enter using Meeting ID: 885 5556 5952
- Alternative for Android and Apple iPhones and Tablets - Download the Zoom app from the store prior to the meeting and then use Meeting ID: 885 5556 5952

7. That the Board shall cause to be published a Notice of the Public Hearing in the Alcona Review and Oscoda Press newspapers of general circulation within both Greenbush Township and Oscoda Township, at least two (2) times prior to the public hearing, with the first publication at least twenty (20) days prior to the public hearing. Proofs of publication of such notice shall be filed with the Board.

8. That the Board, at least ten (10) days prior to the date of the public hearing, shall also send a Notice of the Public Hearing by first class mail addressed to each record owner, or party in interest, of each parcel of property to be assessed, at the address shown for each such owner or party in interest upon the last respective Greenbush Township and also Oscoda Township tax assessment records and rolls for ad valorem tax purposes, as supplemented by any subsequent changes in the names or addresses of the owners or parties listed therein, except in the case of railroad companies, who shall be mailed a Notice of the Public Hearing by registered mail within five (5) days after the first publication of the notice described in Paragraph 7 above. If a record owner's name does not appear on the respective Township tax assessment records, then the notice required by this paragraph shall be given to the record owner at the address shown by the records of the County Register of Deeds.

9. That the form of the Notice of the Public Hearing to be mailed and published, as required herein, shall be substantially as set forth in Exhibit B hereto, with the published notice not listing all of the individual parcels.

10. That all actions heretofore taken by Board officials, employees, and agents with respect to the Public Improvements and proceedings under the Act are hereby ratified and confirmed.

11. That all resolutions or parts of resolutions in conflict herewith shall be and the same are hereby rescinded.

YEAS: Board Members: Carolyn Brummund, Jim Baier, Dave Dailey, Rob Huebel, Fred Strauer, Al Scully, Rex Vaughn

NAYS: Board Members: None

ABSENT: Board Members: None

RESOLUTION DECLARED ADOPTED.




Rex Vaughn
Chairman of the Cedar Lake
Improvement Board

STATE OF MICHIGAN)
) ss.
COUNTY OF ALCONA)

I, Rex Vaughn, Chairman of the Cedar Lake Improvement Board, hereby certify that the foregoing is a true and complete copy of a resolution adopted by the Cedar Lake Improvement Board at a public meeting held on July 23 2020, and that public notice of said meeting was given pursuant to Act No. 267, Public Acts of Michigan, 1976, as amended, including, in the case of a special or rescheduled meeting, notice by publication or posting at least eighteen (18) hours prior to the time set for the meeting.

IN WITNESS WHEREOF, I have affixed my official signature this 28th day of July 2020.



Rex Vaughn
Chairman of the Cedar Lake
Improvement Board

EXHIBIT A

Description of the Public Improvements; Cost Estimates

Control and partial eradication of aquatic plants and weeds within Cedar Lake by means of chemical and/or biological means and/or weed harvesting and also lake management activities and lake studies.

Projected/Estimated Total Cost for the Public Improvements for the Entire Duration of the Special Assessment -	\$ 1,140,000.00
Projected/Estimated Total Cost per Year of the Public Improvements -	\$ 114,000.00
Projected/Estimated Cost per Assessed Parcel per Year -	\$ 150.00

[All costs and assessments are subject to changes and increases as provided by the Act]

Cedar Lake Estimated Category Costs for 2021-2030

1) Invasive & Nuisance Aquatic/Wetlands Plant Management	\$772,000
a) Herbicide applications	
b) Lake aquatic plant management consulting	
2) Watershed Management Plan Implementation	
a) Lake hydrology	\$190,000
i) Surface water flow monitoring	
(1) Sherman Creek	
(2) Kings Corner Berm	
(3) Jones Creek with possible method adjustments	
(a) Flow monitoring approach adjustment	
(b) Flow management volume benefits assessment	
(4) Lake Outflow	
ii) Groundwater level monitoring	
(1) Northwest cedar swamp	
(2) Lake perimeter locations	
iii) Miscellaneous monitoring equipment replacements	

iv) New monitoring installations as needed	
v) Annual reporting	
b) Additional surface water modification assessment on CLIB land	\$15,000
c) Additional Northwest cedar swamp control options for Jones Creek	\$32,000
d) Phase III of Lake Level Augmentation Feasibility Evaluation	\$25,000
e) Local government policies/ordinances for NW Cedar Swamp protection	\$10,000
i) Fisheries assessments - Pike spawning improvements	\$12,000
f) Swimmer's itch control feasibility study	\$35,600
i) Technical evaluation of control options for the mollusk vector	
(1) Chemical treatment options, existing & emerging	
(2) Reevaluate Redear sunfish planting @ sustainable level	
g) PFAS/PFOS/PFOA Surface Water Sampling	\$13,900
h) Muck sediment contaminant testing	\$10,000
i) Water quality monitoring	\$4,500
i) Emerging issues	
ii) Bacteria	
iii) Septic systems	
j) Invasive species prevention and management	\$5,000
i) Fish (round gobies)	
ii) Mussels (zebra, quagga)	
iii) Crustaceans (red swamp crayfish)	
iv) Water fowl (cormorants/geese)	
v) Signage and education	
3) Special Assessment District Implementation & Administrative Costs	\$15,000
a) Legal Assistance	
b) Assessment Roll Creation	
c) Mailings and Public Notices	

EXHIBIT B

THE CEDAR LAKE IMPROVEMENT BOARD
Alcona County and Iosco County, Michigan

NOTICE OF PUBLIC HEARING

CEDAR LAKE MANAGEMENT & WEED CONTROL SPECIAL ASSESSMENT DISTRICT

NOTICE IS HEREBY GIVEN that the Cedar Lake Improvement Board on its own initiative, intends to proceed pursuant to MCL 324.30901 *et seq.*, as amended (the “Act”), to make certain public improvements consisting of the control and partial eradication of aquatic plants and weeds within Cedar Lake by means of chemical treatment, biological agents, and/or mechanical harvesting, as well as undertake lake management activities and lake studies and reports (collectively, the “Public Improvements”). The Board has tentatively determined that some or all of the costs of the Public Improvements shall be specially assessed against each of the following described lots and parcels of land (all of which have lake frontage on Cedar Lake), which are benefitted by the Public Improvements and which together comprise the proposed Cedar Lake Management & Weed Control Special Assessment District, and which parcels and lots are as follows:

Oscoda Township	
Permanent Parcel Number	Parcel Street Address
064-L60-000-034-00	7288 CEDAR LAKE RD
064-L60-000-035-00	CEDAR LAKE RD
064-L13-000-395-00	7945 CEDAR LAKE DR
064-L60-000-007-00	4639 BEACHWOOD CIRCLE
064-L33-000-233-01	6954 KNOLLWOOD CT
064-S21-000-062-00	7580 TEAL ST
064-C20-000-019-00	CEDAR LAKE RD
064-L60-000-012-00	7076 CEDAR LAKE RD
064-L33-000-205-00	7069 LAKEWOOD DR
064-S20-000-010-00	7430 CEDAR LAKE RD
064-L14-000-463-00	7397 CEDAR LAKE DR
064-L33-000-213-00	LAKEWOOD DR
064-S21-000-025-00	7526 CEDAR LAKE RD
064-L60-000-018-00	7134 CEDAR LAKE RD
064-L60-000-001-00	6974 CEDAR LAKE RD
064-L60-000-037-00	CEDAR LAKE RD
064-L60-000-036-00	7308 CEDAR LAKE RD
064-L60-000-036-01	7308 CEDAR LAKE RD
064-L14-000-449-00	7471 CEDAR LAKE DR
064-S21-000-064-00	7596 TEAL ST
064-L33-000-200-00	7131 LAKEWOOD DR
064-L10-000-125-00	7773 CEDAR LAKE DR
064-C20-000-013-00	7924 CEDAR LAKE RD
064-L10-000-136-00	7801 CEDAR LAKE DR
064-C30-000-016-00	7730 CEDAR LAKE RD
064-L33-000-178-00	4761 FOXCROFT CIRCLE
064-C20-000-020-00	7944 CEDAR LAKE RD
064-L10-000-131-00	7791 CEDAR LAKE DR
064-L10-000-132-00	CEDAR LAKE DR
064-C20-000-022-00	7958 CEDAR LAKE RD
064-C20-000-009-00	7904 CEDAR LAKE RD
064-L14-000-462-00	7401 CEDAR LAKE DR
064-L14-000-407-00	7729 CEDAR LN
064-C30-000-001-00	7862 CEDAR LAKE RD
064-L14-000-453-00	7451 CEDAR LAKE DR
064-L14-000-467-00	7391 CEDAR LAKE DR
064-S20-000-014-00	7410 CEDAR LAKE RD
064-L33-000-217-00	6971 LAKEWOOD DR
064-L14-000-436-00	7499 CEDAR LAKE DR
064-L14-000-426-00	7589 CEDAR LAKE DR

Greenbush Township	
Permanent Parcel Number	Parcel Street Address
041-148-000-569-00	4558 S EVERGREEN DR
040-027-400-045-00	4322 E CEDAR LAKE DR
041-131-000-014-00	4968 E CEDAR LAKE DR
041-195-000-010-00	3687 W CEDAR LAKE RD
041-131-000-013-00	4964 E CEDAR LAKE DR
041-148-000-596-00	4742 E CEDAR LAKE DR
040-015-400-045-00	W CEDAR LAKE RD
041-141-000-160-00	3930 E CEDAR LAKE DR
041-148-000-579-00	4675 S EVERGREEN DR
041-140-000-083-00	3414 E CEDAR LAKE DR
040-034-400-045-00	4812 E CEDAR LAKE DR
041-195-000-042-00	3523 W CEDAR LAKE RD
041-195-000-033-00	3569 W CEDAR LAKE RD
041-141-000-172-00	3995 E CEDAR LAKE DR
041-220-000-002-00	4398 E CEDAR LAKE DR
041-185-000-001-00	4408 E CEDAR LAKE DR
041-220-000-010-00	4352 E CEDAR LAKE DR
040-027-200-035-00	4017 W CEDAR LAKE RD
041-195-000-018-21	3639 W CEDAR LAKE RD
040-027-200-045-00	4049 W CEDAR LAKE RD
041-220-000-008-00	4360 E CEDAR LAKE RD
040-034-200-045-00	4541 W CEDAR LAKE RD
041-141-000-135-00	3666 E CEDAR LAKE DR
040-027-400-035-00	4301 E CEDAR LAKE DR
040-034-200-070-00	4601 W CEDAR LAKE RD
040-027-100-110-00	4154 E CEDAR LAKE DR
041-185-000-012-00	4468 E CEDAR LAKE DR
041-148-000-562-00	4532 S EVERGREEN CIRCLE
040-034-400-025-01	4796 E CEDAR LAKE DR
040-022-300-100-00	3911 W CEDAR LAKE RD
041-220-000-012-00	4346 E CEDAR LAKE DR
040-022-300-105-00	3927 W CEDAR LAKE RD
041-140-000-084-00	3420 E CEDAR LAKE DR
041-195-000-041-00	3525 W CEDAR LAKE RD
041-195-000-008-00	3701 W CEDAR LAKE RD
041-195-000-009-00	3697 W CEDAR LAKE RD
041-195-000-025-00	3621 S CEDAR ST
040-027-100-015-00	4258 E CEDAR LAKE DR
041-195-000-030-00	3579 S CEDAR ST
041-141-000-109-00	3560 E CEDAR LAKE DR

Oscoda Township	
Permanent Parcel Number	Parcel Street Address
064-C20-000-001-00	7878 CEDAR LAKE RD
064-S21-000-060-00	7570 TEAL ST
064-L14-000-411-00	7719 CEDAR LN
064-L33-000-227-00	6920 KNOLLWOOD CT
064-S20-000-015-00	CEDAR LAKE RD
064-L14-000-412-00	7713 CEDAR LN
064-L14-000-439-00	7493 CEDAR LAKE DR
064-S21-000-021-00	CEDAR LAKE RD
064-S21-000-022-00	7504 CEDAR LAKE RD
064-L60-000-016-00	7104 CEDAR LAKE RD
064-L33-000-225-00	6900 KNOLLWOOD CT
064-L60-000-041-00	CEDAR LAKE RD
064-C30-000-012-00	7770 CEDAR LAKE RD
064-L60-000-014-00	7086 CEDAR LAKE RD
064-L14-000-419-00	7619 CEDAR LAKE DR
064-L10-000-157-00	7989 CEDAR LAKE DR
064-S21-000-072-00	4589 FOX ST
064-L10-000-156-00	7985 CEDAR LAKE DR
064-L33-000-232-02	6954 KNOLLWOOD CT
064-L13-000-396-00	7943 CEDAR LAKE DR
064-L14-000-445-00	CEDAR LAKE DR
064-S21-000-061-00	7576 TEAL ST
064-C20-000-018-00	7940 CEDAR LAKE RD
064-L14-000-410-00	7721 CEDAR LN
064-L33-000-174-00	7327 LAKEWOOD DR
064-C20-000-006-00	7894 CEDAR LAKE RD
064-C30-000-011-00	7780 CEDAR LAKE RD
064-L10-000-145-00	7953 CEDAR LAKE DR
064-L33-000-196-00	7147 LAKEWOOD DR
064-S21-000-023-00	CEDAR LAKE RD
064-C20-000-005-00	7890 CEDAR LAKE RD
064-S20-000-011-00	CEDAR LAKE RD
064-S20-000-012-00	CEDAR LAKE RD
064-L10-000-124-00	7771 CEDAR LAKE DR
064-L60-000-017-00	7114 CEDAR LAKE RD
064-L14-000-477-00	7313 CEDAR LAKE DR
064-L60-000-004-00	4669 BEACHWOOD CIRCLE
064-C30-000-017-00	7724 CEDAR LAKE RD
064-G30-000-016-01	7259 SHOREVIEW
064-C20-000-030-00	7994 CEDAR LAKE RD
064-C30-000-013-00	7760 CEDAR LAKE RD
064-L33-000-198-00	7137 LAKEWOOD DR
064-L33-000-179-00	4755 FOXCROFT CIRCLE
064-C20-000-027-00	7968 CEDAR LAKE RD
064-L60-000-015-00	7096 CEDAR LAKE RD
063-003-200-004-00	7866 CEDAR LAKE RD
064-L33-000-211-00	LAKWOOD DR
064-C30-000-002-00	7858 CEDAR LAKE RD
064-L14-000-459-00	7415 CEDAR LAKE DR
064-L14-000-476-00	7315 CEDAR LAKE DR
064-L14-000-452-00	7453 CEDAR LAKE DR
064-L33-000-222-00	6917 LAKEWOOD DR
064-L14-000-447-00	7475 CEDAR LAKE DR
064-L60-000-021-00	7154 CEDAR LAKE RD
064-L10-000-154-00	7979 CEDAR LAKE DR
064-L14-000-479-00	7303 CEDAR LAKE DR
064-L10-000-155-00	7981 CEDAR LAKE DR
064-L33-000-176-00	7309 LAKEWOOD DR
064-L60-000-005-00	4659 BEACHWOOD CIRCLE
064-L33-000-197-00	7143 LAKEWOOD DR
064-C20-000-012-00	7916 CEDAR LAKE RD
064-S20-000-018-00	CEDAR LAKE RD
064-S21-000-055-00	7538 TEAL ST
064-S21-000-053-01	7533 TEAL ST
064-S21-000-065-00	7600 TEAL ST
064-L33-000-215-00	6981 LAKEWOOD DR
064-L14-000-408-00	7725 CEDAR LN
064-L60-000-030-00	CEDAR LAKE RD
064-L33-000-212-00	7011 LAKEWOOD DR

Greenbush Township	
Permanent Parcel Number	Parcel Street Address
040-027-100-020-00	4244 E CEDAR LAKE DR
041-141-000-144-00	3708 E CEDAR LAKE DR
041-141-000-108-00	3558 E CEDAR LAKE DR
041-196-000-060-00	W CEDAR LAKE RD
041-195-000-021-23	3631 W CEDAR LAKE RD
041-141-000-153-00	3880 E CEDAR LAKE DR
041-141-000-157-00	3924 E CEDAR LAKE DR
041-196-000-049-00	3475 W CEDAR LAKE RD
040-034-400-030-00	4802 E CEDAR LAKE DR
041-141-000-140-00	3682 E CEDAR LAKE DR
041-195-000-024-00	3625 S CEDAR ST
040-034-400-060-00	4840 E CEDAR LAKE DR
041-195-000-014-00	3673 W CEDAR LAKE RD
041-140-000-062-00	E CEDAR LAKE DR
041-142-000-003-00	3740 E CEDAR LAKE DR
041-195-000-036-00	3555 W CEDAR LAKE RD
040-034-400-025-05	4798 E CEDAR LAKE DR
040-034-300-130-00	4951 W CEDAR LAKE RD
040-034-200-075-00	4611 W CEDAR LAKE RD
041-143-000-004-00	3762 E CEDAR LAKE DR
041-220-000-001-00	4404 E CEDAR LAKE DR
041-148-000-594-00	4738 E CEDAR LAKE DR
041-141-000-152-00	3874 E CEDAR LAKE DR
040-022-300-110-00	3929 W CEDAR LAKE RD
041-185-000-004-00	4421 E CEDAR LAKE DR
040-022-300-040-00	3777 W CEDAR LAKE RD
040-034-300-085-00	4859 W CEDAR LAKE RD
040-027-300-015-20	4315 W CEDAR LAKE RD
040-034-300-155-05	W CEDAR LAKE RD
040-034-400-055-00	4826 E CEDAR LAKE DR
041-141-000-116-00	3590 E CEDAR LAKE DR
041-141-000-133-01	3660 E CEDAR LAKE DR
041-141-000-146-00	3732 E CEDAR LAKE DR
041-142-000-001-00	E CEDAR LAKE DR
040-027-100-050-00	4228 E CEDAR LAKE DR
041-144-000-005-00	3780 E CEDAR LAKE DR
041-144-000-006-02	E CEDAR LAKE DR
040-022-300-075-00	3871 W CEDAR LAKE RD
040-027-100-030-00	4242 E CEDAR LAKE DR
041-143-000-003-00	3752 E CEDAR LAKE DR
041-148-000-592-00	4732 E CEDAR LAKE DR
041-141-000-168-00	3970 E CEDAR LAKE DR
041-141-000-145-01	3710 E CEDAR LAKE DR
040-034-300-030-00	4785 W CEDAR LAKE RD
041-110-001-010-00	4165 S BUENA VISTA ST
040-027-100-092-00	4064 E CEDAR LAKE DR
040-034-400-066-01	4900 E CEDAR LAKE DR
041-220-000-004-01	4390 E CEDAR LAKE DR
040-027-300-045-00	4457 W CEDAR LAKE RD
041-143-000-002-00	3750 E CEDAR LAKE DR
041-143-000-007-00	3768 E CEDAR LAKE DR
041-141-000-110-00	3564 E CEDAR LAKE DR
041-141-000-117-00	3598 E CEDAR LAKE DR
040-034-300-125-00	4945 W CEDAR LAKE RD
041-131-000-006-00	4932 E CEDAR LAKE DR
040-015-400-040-00	3372 E CEDAR LAKE DR
041-148-000-574-00	4590 S EVERGREEN DR
041-140-000-086-01	3426 E CEDAR LAKE DR
040-022-300-145-00	3991 W CEDAR LAKE RD
040-034-400-077-00	4912 E CEDAR LAKE DR
040-034-300-035-00	4795 W CEDAR LAKE RD
040-027-100-070-00	4011 E CEDAR LAKE DR
041-142-000-004-00	3742 E CEDAR LAKE DR
040-027-200-070-00	4071 W CEDAR LAKE RD
041-125-000-012-00	4657 W CEDAR LAKE RD
040-015-400-090-00	W CEDAR LAKE RD
040-027-100-045-15	4230 E CEDAR LAKE DR
041-196-000-063-00	3389 W CEDAR LAKE RD
041-141-000-122-00	3610 E CEDAR LAKE DR

Oscoda Township	
Permanent Parcel Number	Parcel Street Address
064-L33-000-216-00	6977 LAKEWOOD DR
064-L14-000-404-00	7733 CEDAR LN
064-L33-000-228-00	6930 KNOLLWOOD CT
064-L14-000-402-00	7765 CEDAR LAKE DR
064-L60-000-010-00	CEDAR LAKE RD
064-L14-000-444-00	7481 CEDAR LAKE DR
064-S20-000-004-00	CEDAR LAKE RD
064-L60-000-028-00	CEDAR LAKE RD
064-L33-000-226-00	6910 KNOLLWOOD CT
064-L60-000-022-00	7168 CEDAR LAKE RD
064-L33-000-234-00	6964 KNOLLWOOD CT
064-G30-000-014-00	7255 SHOREVIEW
064-L14-000-456-00	7443 CEDAR LAKE DR
064-L33-000-209-00	7027 LAKEWOOD DR
064-L14-000-450-00	7461 CEDAR LAKE DR
064-L14-000-481-00	7301 CEDAR LAKE DR
064-L60-000-043-00	CEDAR LAKE RD
064-L14-000-468-00	7389 CEDAR LAKE DR
064-L14-000-460-00	7411 CEDAR LAKE DR
064-L14-000-461-00	7407 CEDAR LAKE DR
064-S20-000-016-00	7390 CEDAR LAKE RD
064-S20-000-017-00	CEDAR LAKE RD
064-C20-000-024-00	7964 CEDAR LAKE RD
064-L14-000-430-00	7565 CEDAR LAKE DR
064-L33-000-185-00	7257 LAKEWOOD DR
064-C30-000-009-00	7816 CEDAR LAKE RD
064-L14-000-428-00	7581 CEDAR LAKE DR
063-010-100-001-00	CEDAR LAKE DR
064-L14-000-414-00	7701 CEDAR LAKE DR
064-L33-999-002-00	LAKEWOOD DR
064-L33-999-005-00	LAKEWOOD DR
064-L33-999-006-00	LAKEWOOD DR
064-L33-999-007-00	LAKEWOOD DR
064-L33-000-191-00	LAKEWOOD DR
064-L33-000-201-00	7119 LAKEWOOD DR
064-L33-000-218-00	6967 LAKEWOOD DR
064-L33-000-194-01	4751 ARROWHEAD DR
064-L14-000-471-00	7337 CEDAR LAKE DR
064-L14-000-470-00	7365 CEDAR LAKE DR
064-L14-000-478-00	7309 CEDAR LAKE DR
064-C30-000-008-00	7824 CEDAR LAKE RD
064-S20-000-013-00	7414 CEDAR LAKE RD
064-S21-000-024-00	7520 CEDAR LAKE RD
064-L33-000-231-00	6960 KNOLLWOOD CT
064-L10-000-134-00	7797 CEDAR LAKE DR
064-L33-000-220-00	6937 LAKEWOOD DR
064-L33-000-221-00	LAKEWOOD DR
064-L33-000-224-00	4741 KINGSWOOD LN
064-L18-000-998-00	6960 CEDAR LAKE RD
063-003-200-003-00	7872 CEDAR LAKE RD
064-L33-000-173-00	7337 LAKEWOOD DR
064-L33-000-210-00	7021 LAKEWOOD DR
064-C30-000-019-00	7700 CEDAR LAKE RD
064-L33-000-180-00	4762 FOXCROFT CIRCLE
064-L33-000-181-00	FOXCROFT CIRCLE
064-L14-000-441-00	7489 CEDAR LAKE DR
064-C30-000-003-00	7852 CEDAR LAKE RD
064-L10-000-135-00	7799 CEDAR LAKE DR
064-S20-000-003-00	7472 CEDAR LAKE RD
064-L14-000-440-00	7491 CEDAR LAKE DR
064-C30-000-014-00	7750 CEDAR LAKE RD
064-L10-000-127-00	7783 CEDAR LAKE DR
064-L33-000-208-00	7037 LAKEWOOD DR
064-C20-000-008-00	7900 CEDAR LAKE RD
064-L60-000-042-00	7360 CEDAR LAKE RD
064-S20-000-006-01	7456 CEDAR LAKE RD
064-L14-000-421-00	7611 CEDAR LAKE DR
064-L14-000-432-00	7527 CEDAR LAKE DR
064-C30-000-004-00	7846 CEDAR LAKE RD

Greenbush Township	
Permanent Parcel Number	Parcel Street Address
041-125-000-005-00	4715 W CEDAR LAKE RD
041-195-000-013-00	3675 W CEDAR LAKE RD
041-141-000-165-00	3950 E CEDAR LAKE DR
040-027-300-080-00	4489 W CEDAR LAKE RD
040-027-200-055-00	4057 W CEDAR LAKE RD
041-148-000-573-00	4580 S EVERGREEN DR
041-141-000-111-00	3566 E CEDAR LAKE DR
040-027-200-030-00	4011 W CEDAR LAKE RD
041-143-000-001-00	3748 E CEDAR LAKE DR
040-022-300-120-00	3939 W CEDAR LAKE RD
040-034-300-105-00	4925 W CEDAR LAKE RD
040-034-400-005-01	E CEDAR LAKE DR
041-141-000-150-00	3864 E CEDAR LAKE DR
041-220-000-007-00	4364 E CEDAR LAKE DR
041-185-000-009-00	4448 E CEDAR LAKE DR
041-196-000-059-00	3411 W CEDAR LAKE RD
041-196-000-057-01	3415 W CEDAR LAKE RD
041-141-000-156-00	3892 E CEDAR LAKE DR
041-110-001-022-00	4221 S BUENA VISTA ST
040-022-300-015-00	3765 W CEDAR LAKE RD
041-148-000-595-00	4740 E CEDAR LAKE DR
040-015-400-100-00	3325 W CEDAR LAKE RD
041-196-000-068-00	W CEDAR LAKE RD
040-022-300-010-00	3755 W CEDAR LAKE RD
041-125-000-004-00	4717 W CEDAR LAKE RD
041-148-000-570-00	4562 S EVERGREEN DR
040-015-100-030-00	3229 W CEDAR LAKE RD
041-120-000-002-00	4385 W CEDAR LAKE RD
041-220-000-011-00	4350 E CEDAR LAKE DR
041-141-000-105-00	3544 E CEDAR LAKE DR
041-142-000-005-00	3744 E CEDAR LAKE DR
040-015-400-030-00	3342 E CEDAR LAKE DR
041-196-000-067-01	3355 W CEDAR LAKE RD
041-195-000-032-00	3571 W CEDAR LAKE RD
041-195-000-031-00	3575 S CEDAR ST
041-140-000-074-01	3390 E CEDAR LAKE DR
041-140-000-082-00	3400 E CEDAR LAKE DR
041-196-000-056-00	3427 W CEDAR LAKE RD
041-140-000-089-00	3460 E CEDAR LAKE DR
041-140-000-091-00	3454 E CEDAR LAKE DR
041-196-000-050-00	3469 W CEDAR LAKE RD
041-148-000-572-00	4574 S EVERGREEN DR
041-141-000-134-00	3664 E CEDAR LAKE DR
041-140-000-097-99	3490 E CEDAR LAKE DR
041-141-000-100-01	3494 E CEDAR LAKE DR
041-196-000-045-00	3495 W CEDAR LAKE RD
041-196-000-046-00	W CEDAR LAKE RD
041-148-000-575-00	S EVERGREEN DR
041-195-000-044-00	3519 W CEDAR LAKE RD
041-195-000-007-00	3703 W CEDAR LAKE RD
041-141-000-149-00	3860 E CEDAR LAKE DR
041-195-000-037-00	3547 W CEDAR LAKE RD
041-141-000-107-00	3552 E CEDAR LAKE DR
041-141-000-126-00	3636 E CEDAR LAKE DR
041-140-000-093-00	3468 E CEDAR LAKE DR
041-195-000-034-00	3565 W CEDAR LAKE RD
040-027-300-010-00	W CEDAR LAKE RD
040-027-300-005-00	4253 W CEDAR LAKE RD
041-141-000-112-00	3578 E CEDAR LAKE DR
041-195-000-029-00	3583 S CEDAR ST
041-141-000-115-00	3584 E CEDAR LAKE DR
040-022-300-100-01	3923 W CEDAR LAKE RD
041-141-000-119-00	3604 E CEDAR LAKE DR
041-195-000-028-00	3607 S CEDAR ST
041-195-000-026-00	3617 CEDAR ST
041-185-000-003-00	4420 E CEDAR LAKE DR
041-141-000-127-00	3640 E CEDAR LAKE DR
041-141-000-129-00	3644 E CEDAR LAKE DR
041-141-000-131-00	3652 E CEDAR LAKE DR

Oscoda Township	
Permanent Parcel Number	Parcel Street Address
064-L14-000-443-00	7485 CEDAR LAKE DR
064-L10-000-148-01	7963 CEDAR LAKE DR
064-L10-000-150-00	7965 CEDAR LAKE DR
064-L33-000-219-00	6947 LAKEWOOD DR
064-L33-000-203-00	7097 LAKEWOOD DR
063-003-100-001-00	7993 CEDAR LAKE DR
064-L33-000-236-00	6955 KNOLLWOOD CT
064-L60-000-009-00	7044 CEDAR LAKE RD
064-L60-000-006-00	4649 BEACHWOOD CIRCLE
064-L14-000-446-00	7477 CEDAR LAKE DR
064-L14-000-405-00	CEDAR LN
064-L14-000-406-00	7731 CEDAR LN
064-L14-000-458-00	CEDAR LAKE DR
064-L33-000-172-00	7347 LAKEWOOD DR
064-L14-000-417-00	7625 CEDAR LAKE DR
064-S20-000-001-00	7484 CEDAR LAKE RD
064-S20-000-002-00	CEDAR LAKE RD
064-S21-000-069-00	4590 FOX ST
064-L14-000-431-00	7545 CEDAR LAKE DR
064-L10-000-147-01	7959 CEDAR LAKE DR
064-L33-000-175-00	7321 LAKEWOOD DR
064-L13-000-394-00	7947 CEDAR LAKE DR
064-L60-000-011-00	7056 CEDAR LAKE RD
064-C20-000-021-00	7948 CEDAR LAKE RD
064-G30-000-015-00	7257 SHOREVIEW
064-C20-000-011-00	7910 CEDAR LAKE RD
064-L14-000-473-00	7333 CEDAR LAKE DR
063-003-300-001-56	SERRADELLA CT
064-L10-000-151-00	7969 CEDAR LAKE DR
064-S21-000-066-00	7606 TEAL ST
064-L14-000-434-00	7513 CEDAR LAKE DR
064-L10-000-152-00	7977 CEDAR LAKE DR
064-C30-000-006-00	7838 CEDAR LAKE RD
064-L10-000-128-00	7785 CEDAR LAKE DR
064-L13-000-401-00	7935 CEDAR LAKE DR
064-L14-000-420-00	7613 CEDAR LAKE DR
064-L13-000-397-00	7941 CEDAR LAKE DR
064-L13-000-398-00	CEDAR LAKE DR
064-L60-000-024-00	7188 CEDAR LAKE RD
064-C30-000-005-00	7840 CEDAR LAKE RD
064-L33-000-207-00	7047 LAKEWOOD DR
064-S21-000-026-00	7532 CEDAR LAKE RD
064-L10-000-141-00	7925 CEDAR LAKE DR
064-G30-000-012-01	SHOREVIEW
064-L60-000-039-00	7328 CEDAR LAKE RD
064-L33-000-223-00	LAKEWOOD DR
064-L14-000-423-00	7607 CEDAR LAKE DR
064-C30-000-020-00	7690 CEDAR LAKE RD
064-L14-000-433-00	7525 CEDAR LAKE DR
064-L60-000-026-00	7208 CEDAR LAKE RD
064-L60-000-027-00	7218 CEDAR LAKE RD
064-L33-000-170-00	7357 LAKEWOOD DR
064-L33-000-202-00	7109 LAKEWOOD DR
064-L60-000-023-00	7178 CEDAR LAKE RD
063-003-300-001-51	SERRADELLA CT
063-003-300-001-52	SERRADELLA CT
063-003-300-001-53	SERRADELLA CT
063-003-300-001-54	SERRADELLA CT
063-003-300-001-55	SERRADELLA CT
064-L14-000-454-00	7447 CEDAR LAKE DR
064-L60-000-020-00	CEDAR LAKE RD
064-C20-000-029-00	7978 CEDAR LAKE RD
064-L13-000-399-00	7939 CEDAR LAKE DR
064-L13-000-400-00	7937 CEDAR LAKE DR
064-S21-000-063-00	7588 TEAL ST
064-L14-000-442-00	CEDAR LAKE DR
064-S21-000-056-00	7542 TEAL ST
064-L14-000-424-00	7601 CEDAR LAKE DR
064-L33-000-235-00	6968 KNOLLWOOD CT

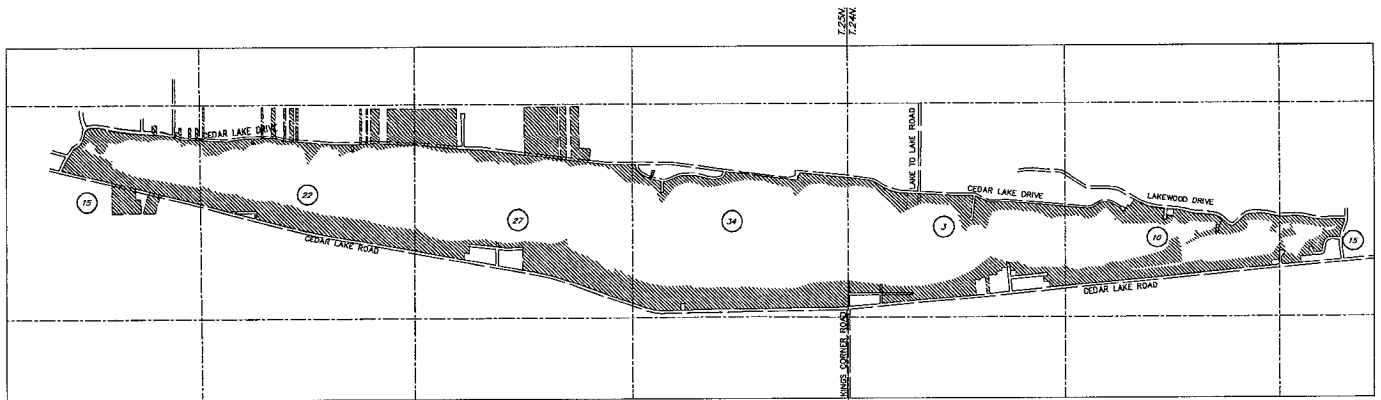
Greenbush Township	
Permanent Parcel Number	Parcel Street Address
041-195-000-016-00	3653 W CEDAR LAKE RD
041-141-000-132-00	3656 E CEDAR LAKE DR
040-022-300-080-00	3875 W CEDAR LAKE RD
041-141-000-139-01	3676 E CEDAR LAKE DR
041-141-000-142-00	3704 E CEDAR LAKE DR
041-141-000-143-00	3706 E CEDAR LAKE DR
040-027-300-015-04	4289 W CEDAR LAKE RD
040-034-300-155-15	4998 W CEDAR LAKE RD
040-034-200-085-00	4631 W CEDAR LAKE RD
041-142-000-002-00	3736 E CEDAR LAKE DR
040-034-400-050-00	4822 E CEDAR LAKE DR
041-195-000-003-00	3741 W CEDAR LAKE RD
041-142-000-006-00	3746 E CEDAR LAKE DR
040-027-200-010-00	3999 W CEDAR LAKE RD
040-022-300-055-00	3787 W CEDAR LAKE RD
041-144-000-003-00	3792 E CEDAR LAKE DR
041-144-000-002-00	3794 E CEDAR LAKE DR
041-148-000-556-01	4520 S EVERGREEN DR
040-022-300-060-01	3829 W CEDAR LAKE RD
040-027-100-010-00	4262 E CEDAR LAKE DR
040-034-300-110-00	4935 W CEDAR LAKE RD
041-140-000-080-00	3380 E CEDAR LAKE DR
041-196-000-051-00	3463 W CEDAR LAKE RD
040-022-300-071-00	3857 W CEDAR LAKE RD
040-022-300-085-00	3885 W CEDAR LAKE RD
040-022-300-050-00	3783 W CEDAR LAKE RD
041-141-000-155-00	3890 E CEDAR LAKE DR
041-141-000-102-01	3536 E CEDAR LAKE DR
040-022-300-095-00	3903 W CEDAR LAKE RD
041-131-000-020-00	4993 E CEDAR LAKE DR
041-195-000-040-00	3529 W CEDAR LAKE RD
041-131-000-001-00	4924 E CEDAR LAKE DR
041-141-000-166-00	3958 E CEDAR LAKE DR
041-141-000-169-00	3976 E CEDAR LAKE DR
041-141-000-170-00	3977 E CEDAR LAKE DR
041-141-000-171-00	3979 E CEDAR LAKE DR
040-022-300-135-00	3983 W CEDAR LAKE RD
040-022-300-140-00	3989 W CEDAR LAKE RD
040-022-300-150-00	3993 W CEDAR LAKE RD
041-141-000-173-00	3999 E CEDAR LAKE DR
041-141-000-174-00	4005 E CEDAR LAKE DR
040-027-200-015-00	4007 W CEDAR LAKE RD
040-015-400-035-00	3370 E CEDAR LAKE DR
040-027-100-075-01	4015 E CEDAR LAKE DR
040-027-400-025-00	4292 E CEDAR LAKE DR
040-027-100-080-01	4019 E CEDAR LAKE DR
040-027-200-025-00	4039 W CEDAR LAKE RD
041-140-000-094-00	3472 E CEDAR LAKE DR
041-140-000-096-00	E CEDAR LAKE DR
040-027-200-040-00	4041 W CEDAR LAKE RD
041-148-000-577-00	4642 S EVERGREEN DR
040-027-200-050-00	4053 W CEDAR LAKE RD
040-027-200-060-00	4061 W CEDAR LAKE RD
040-027-100-103-00	4074 E CEDAR LAKE DR
040-027-100-107-00	4084 E CEDAR LAKE DR
041-160-000-002-00	4094 E CEDAR LAKE DR
041-160-000-002-01	E CEDAR LAKE DR
041-131-000-002-00	4926 E CEDAR LAKE DR
041-143-000-010-00	3776 E CEDAR LAKE DR
041-196-000-055-00	3431 W CEDAR LAKE RD
041-185-000-015-00	4488 E CEDAR LAKE DR
041-110-001-007-00	4153 S BUENA VISTA ST
041-110-001-011-00	4169 S BUENA VISTA ST
040-034-300-155-10	4997 W CEDAR LAKE RD
041-110-001-016-01	4197 S BUENA VISTA ST
041-110-001-018-00	S BUENA VISTA ST
040-027-100-060-00	4198 E CEDAR LAKE DR
040-027-200-020-00	4035 W CEDAR LAKE RD
041-110-001-019-00	4205 S BUENA VISTA ST

Oscoda Township	
Permanent Parcel Number	Parcel Street Address
064-C20-000-028-00	7974 CEDAR LAKE RD
064-L33-000-183-01	7267 LAKEWOOD DR
064-C20-000-003-00	7884 CEDAR LAKE RD
064-L10-000-146-00	7955 CEDAR LAKE DR
064-L14-000-474-00	7323 CEDAR LAKE DR
064-L10-000-143-00	7949 CEDAR LAKE DR
064-S21-000-058-00	7554 TEAL ST
064-L14-000-469-00	CEDAR LAKE DR
064-C30-000-015-00	7740 CEDAR LAKE RD
064-L14-000-475-00	7317 CEDAR LAKE DR
064-L33-000-192-00	LAKEWOOD DR
064-L33-000-193-00	7177 LAKEWOOD DR
064-C20-000-016-00	7934 CEDAR LAKE RD
064-L14-000-409-00	7723 CEDAR LN
064-G30-000-001-00	SHOREVIEW
064-L33-000-187-00	LAKEWOOD DR
064-L33-000-188-00	7227 LAKEWOOD DR
064-L33-000-229-00	KNOLLWOOD CT
064-L14-000-457-00	7439 CEDAR LAKE DR
064-L10-000-144-00	7951 CEDAR LAKE DR
064-L10-000-137-00	7809 CEDAR LAKE DR
064-G30-000-002-00	SHOREVIEW
064-G30-000-003-00	SHOREVIEW
064-G30-000-004-00	SHOREVIEW
064-G30-000-005-00	SHOREVIEW
064-L14-000-455-00	7445 CEDAR LAKE DR
064-C20-000-002-00	7880 CEDAR LAKE RD
064-C30-000-010-00	7790 CEDAR LAKE RD
064-C20-000-017-00	7938 CEDAR LAKE RD
064-L33-000-230-00	6940 KNOLLWOOD CT
064-L33-000-214-00	6997 LAKEWOOD DR
064-G30-000-024-00	SHOREVIEW
064-G30-000-023-00	SHOREVIEW
064-G30-000-013-01	SHOREVIEW
064-G30-000-022-00	SHOREVIEW
064-G30-000-020-00	SHOREVIEW
064-G30-000-021-00	SHOREVIEW
064-L14-000-438-00	7495 CEDAR LAKE DR
064-G30-000-010-01	7251 SHOREVIEW
064-G30-000-011-01	7251 SHOREVIEW
064-L10-000-129-00	7789 CEDAR LAKE DR
064-L33-000-189-00	7217 LAKEWOOD DR
064-S20-000-008-00	7450 CEDAR LAKE RD
064-L33-000-204-00	LAKEWOOD DR
064-L14-000-429-00	CEDAR LAKE DR
064-L33-000-186-00	7247 LAKEWOOD DR
064-L14-000-465-00	7393 CEDAR LAKE DR
064-L60-000-038-00	CEDAR LAKE RD
064-L33-000-206-00	7059 LAKEWOOD DR
064-L14-000-427-00	7585 CEDAR LAKE DR
064-L14-000-451-00	7457 CEDAR LAKE DR
064-L60-000-029-00	7230 CEDAR LAKE RD
064-L33-000-190-00	7207 LAKEWOOD DR
064-L60-000-002-00	4640 BEACHWOOD CIRCLE
064-L60-000-025-00	CEDAR LAKE RD
064-S21-000-057-00	7548 TEAL ST
064-L60-000-032-01	7270 CEDAR LAKE RD
064-L60-000-040-00	CEDAR LAKE RD
064-C20-000-010-00	7906 CEDAR LAKE RD
064-G30-000-018-01	SHOREVIEW
064-G30-000-006-01	7270 SHOREVIEW DR
064-G30-000-007-01	7270 SHOREVIEW DR
064-G30-000-008-01	SHOREVIEW
064-G30-000-009-00	SHOREVIEW
064-S20-000-009-00	7448 CEDAR LAKE RD
064-S21-000-059-00	7560 TEAL ST
064-C30-000-007-00	7828 CEDAR LAKE RD
End of Oscoda Township List	

Greenbush Township	
Permanent Parcel Number	Parcel Street Address
041-110-001-021-00	4209 S BUENA VISTA ST
041-110-001-020-00	4211 S BUENA VISTA ST
041-185-000-013-00	4484 E CEDAR LAKE DR
041-141-000-167-00	3966 E CEDAR LAKE DR
041-131-000-019-00	4990 E CEDAR LAKE DR
040-015-400-015-01	3332 E CEDAR LAKE DR
040-027-100-055-00	4224 E CEDAR LAKE DR
041-110-001-023-24	4225 S BUENA VISTA ST
040-027-100-025-00	4240 E CEDAR LAKE DR
040-027-100-039-00	4238 E CEDAR LAKE DR
040-034-300-150-00	4975 W CEDAR LAKE RD
041-148-000-591-01	4718 S EVERGREEN DR
040-027-100-005-00	4264 E CEDAR LAKE DR
040-034-400-040-00	4810 E CEDAR LAKE DR
040-027-400-005-00	4268 E CEDAR LAKE DR
040-027-400-010-00	4288 E CEDAR LAKE DR
040-027-300-013-00	4273 W CEDAR LAKE RD
041-148-000-554-00	4514 S EVERGREEN DR
040-027-300-015-11	4297 W CEDAR LAKE RD
040-027-400-040-00	4300 E CEDAR LAKE DR
041-110-001-004-00	4141 S BUENA VISTA ST
041-141-000-136-00	3668 E CEDAR LAKE DR
040-027-400-065-00	4343 E CEDAR LAKE DR
040-027-300-021-01	4345 W CEDAR LAKE RD
040-027-100-090-01	4054 E CEDAR LAKE DR
041-220-000-009-00	4356 E CEDAR LAKE DR
040-027-200-061-00	4065 W CEDAR LAKE RD
041-220-000-006-00	4370 E CEDAR LAKE DR
041-220-000-005-00	4386 E CEDAR LAKE DR
041-120-000-003-01	4389 W CEDAR LAKE RD
041-220-000-003-00	4394 E CEDAR LAKE DR
041-196-000-070-00	3350 W CEDAR LAKE RD
041-131-000-011-00	4952 E CEDAR LAKE DR
041-185-000-005-00	4432 E CEDAR LAKE DR
041-185-000-007-00	4436 E CEDAR LAKE DR
041-120-000-005-00	4451 W CEDAR LAKE RD
041-185-000-010-01	4464 E CEDAR LAKE DR
041-148-000-559-00	4526 S EVERGREEN DR
041-185-000-016-00	4490 E CEDAR LAKE DR
041-185-000-017-00	4492 E CEDAR LAKE DR
040-034-200-010-00	4499 W CEDAR LAKE RD
040-034-200-013-00	W CEDAR LAKE RD
041-148-000-552-00	4510 S EVERGREEN DR
041-141-000-121-02	3608 E CEDAR LAKE DR
040-034-200-015-00	4521 W CEDAR LAKE RD
041-148-000-557-00	4522 S EVERGREEN DR
041-148-000-560-00	4528 S EVERGREEN DR
041-148-000-564-01	4536 S EVERGREEN CIR
041-148-000-567-00	4544 S EVERGREEN CIRCLE
040-034-200-050-00	4555 W CEDAR LAKE RD
040-034-200-055-00	4567 W CEDAR LAKE RD
040-034-200-060-00	4571 W CEDAR LAKE RD
040-034-300-015-00	4767 W CEDAR LAKE RD
040-034-200-040-00	4531 W CEDAR LAKE RD
040-034-200-065-00	4595 W CEDAR LAKE RD
041-143-000-006-00	E CEDAR LAKE DR
040-034-200-090-00	4635 W CEDAR LAKE RD
041-125-000-014-00	4641 W CEDAR LAKE RD
041-125-000-013-00	4647 W CEDAR LAKE RD
041-148-000-578-00	4648 S EVERGREEN DR
041-125-000-011-00	4661 W CEDAR LAKE RD
041-125-000-010-00	4671 W CEDAR LAKE RD
041-148-000-558-00	4524 S EVERGREEN DR
041-125-000-009-00	4681 W CEDAR LAKE RD
041-125-000-008-00	4691 W CEDAR LAKE RD
041-148-000-583-00	4692 S EVERGREEN DR
041-148-000-585-00	4696 S EVERGREEN DR
041-148-000-586-01	4700 S EVERGREEN DR
041-125-000-007-00	4701 W CEDAR LAKE RD

**CEDAR LAKE MANAGEMENT & WEED CONTROL
PROPOSED SPECIAL ASSESSMENT DISTRICT MAP**

CEDAR LAKE IMPROVEMENT BOARD







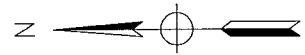
SECTIONS 15, 22, 27, & 34,
T.25N.-R.09E.,
GREENBUSH TOWNSHIP,
ALCONA COUNTY, MICHIGAN

*Special Assessment District
Includes All Lakefront Parcels
DRAWING NOT TO SCALE*

SECTIONS 3, 10, & 15,
T.24N.-R.09E.,
OSCODA TOWNSHIP,
IOSCO COUNTY, MICHIGAN

LEGEND

-  SPECIAL ASSESSMENT DISTRICT
-  SECTION LINE
-  COUNTY LINE
-  ROAD ROW



FIRST PUBLIC HEARING

TAKE NOTICE that the Cedar Lake Improvement Board will hold a public hearing on August 21, 2020, at 10 a.m. to hear and consider any objections to the proposed Public Improvements, the proposed Special Assessment District, the proposed special assessment, and all other matters relating to the Public Improvements. In accordance with Executive Order 2020-154 signed by the Governor, this meeting will be held via Zoom electronic video conferencing. Public access information is provided as noted below.

ZOOM ONLINE MEETING PUBLIC ACCESS INFORMATION:

- To join the Zoom meeting participants should do one of the following at the time of the meeting:
- Windows, Android, and Apple Devices - <https://us02web.zoom.us/j/88555565952>
 - Phone Call (No Video) - Call 312 626 6799 and enter Meeting ID: 885 5556 5952
 - Alternative for Windows Desktops and Laptops - Go to the Zoom Web Site (zoom.us), Click on "Join a Call" and enter using Meeting ID: 885 5556 5952
 - Alternative for Android and Apple iPhones and Tablets - Download the Zoom app from the store prior to the meeting and then use Meeting ID: 885 5556 5952

